

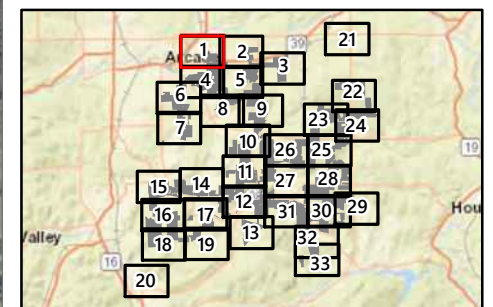
Alle-Catt Wind Farm

Towns of Arcade, Centerville, Farmersville, Freedom, and Rushford Allegany, Cattaraugus, and Wyoming County, New York

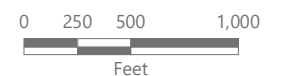
Article 10 Amendment
Case No. 17-F-0282

- Plant Community Impact
- Limit of Vegetation Clearing
 - Rich Mesophytic Forest
 - Hemlock Northern Hardwoods
 - Successional Northern Hardwoods
 - Successional Old Field
 - Cropland
 - Pastureland
 - Scrub/Shrub Wetland
 - Developed/Disturbed
 - Open Water
 - Interior Forest Pre-Facility
 - Interior Forest Post-Facility

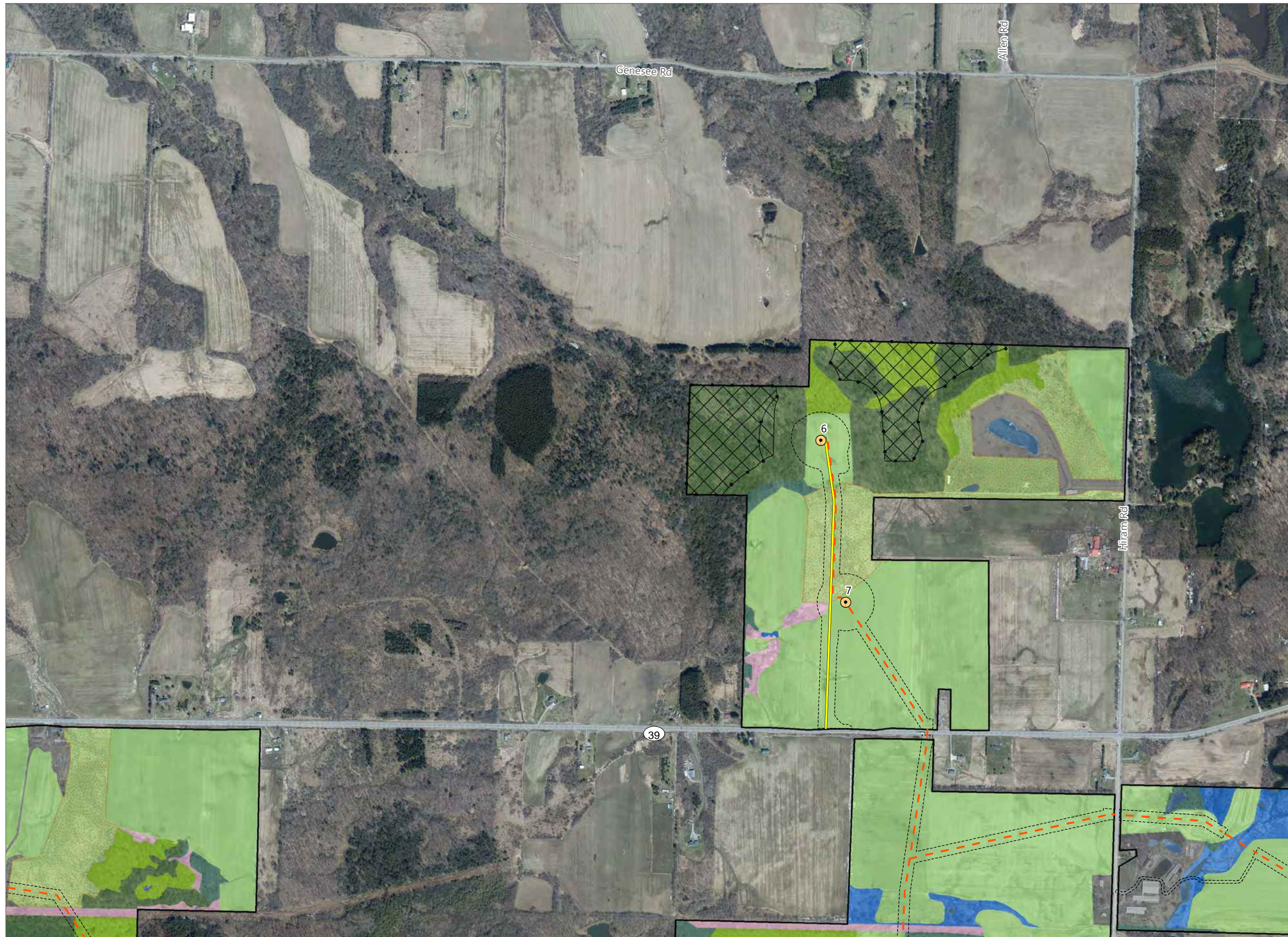
- Proposed Facility Components
- WTG
 - Collection Line
 - Access Road
 - Facility Site (See Note 1)



Sheet 1 of 33



Prepared January 23, 2023
(1) Facility Site Boundary based on County GIS dataset.
Basemap: Kucera International, Inc. 2018



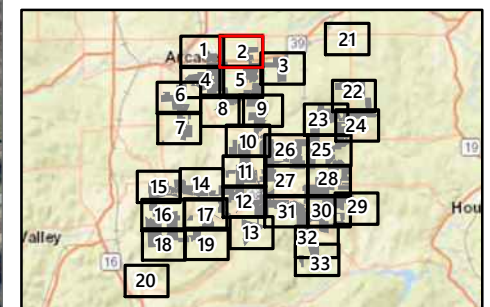
Alle-Catt Wind Farm

Towns of Arcade, Centerville, Farmersville, Freedom, and Rushford Allegany, Cattaraugus, and Wyoming County, New York

Article 10 Amendment
Case No. 17-F-0282

- Plant Community Impact
- Limit of Vegetation Clearing
 - Rich Mesophytic Forest
 - Hemlock Northern Hardwoods
 - Successional Northern Hardwoods
 - Successional Old Field
 - Cropland
 - Pastureland
 - Scrub/Shrub Wetland
 - Developed/Disturbed
 - Open Water
 - Interior Forest Pre-Facility
 - Interior Forest Post-Facility

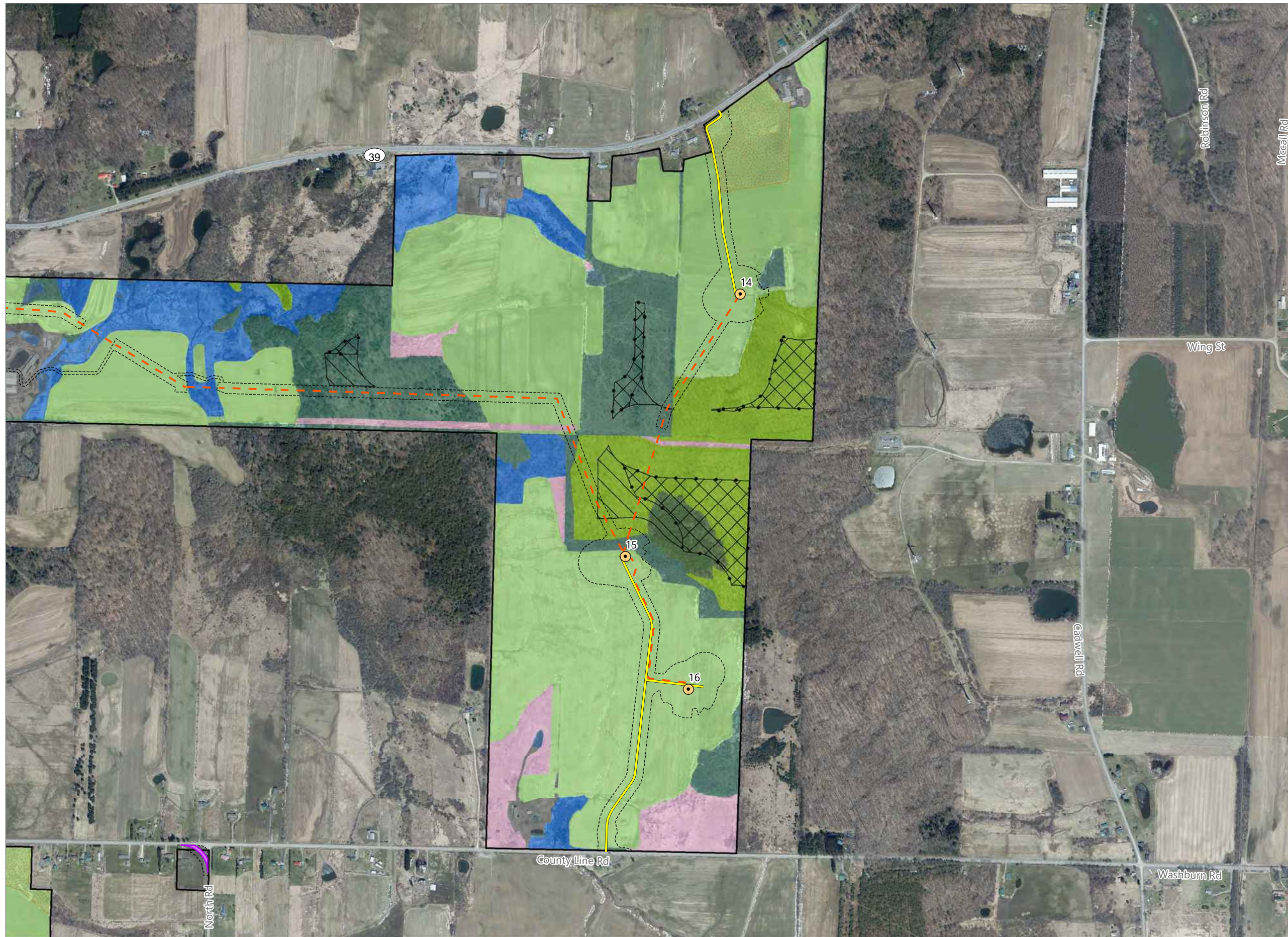
- Proposed Facility Components
- WTG
 - Collection Line
 - Access Road
 - Facility Site (See Note 1)



Sheet 2 of 33



Prepared January 23, 2023
(1) Facility Site Boundary based on County GIS dataset.
Basemap: Kucera International, Inc. 2018



Alle-Catt Wind Farm

Towns of Arcade, Centerville, Farmersville, Freedom, and Rushford Allegany, Cattaraugus, and Wyoming County, New York

Article 10 Amendment
Case No. 17-F-0282

- Plant Community Impact
- Limit of Vegetation Clearing
 - Rich Mesophytic Forest
 - Hemlock Northern Hardwoods
 - Successional Northern Hardwoods
 - Successional Old Field
 - Cropland
 - Pastureland
 - Conifer Plantation
 - Scrub/Shrub Wetland
 - Developed/Disturbed
 - Open Water
 - Interior Forest Pre-Facility
 - Interior Forest Post-Facility

- Proposed Facility Components
- WTG
 - Collection Line
 - Access Road
 - Intersection Improvement
 - Facility Site (See Note 1)

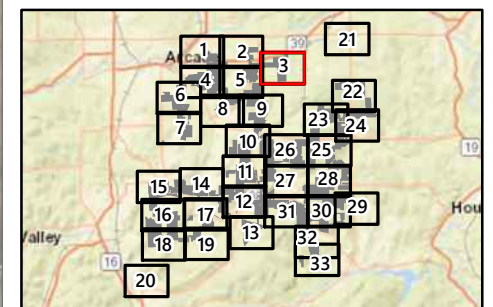
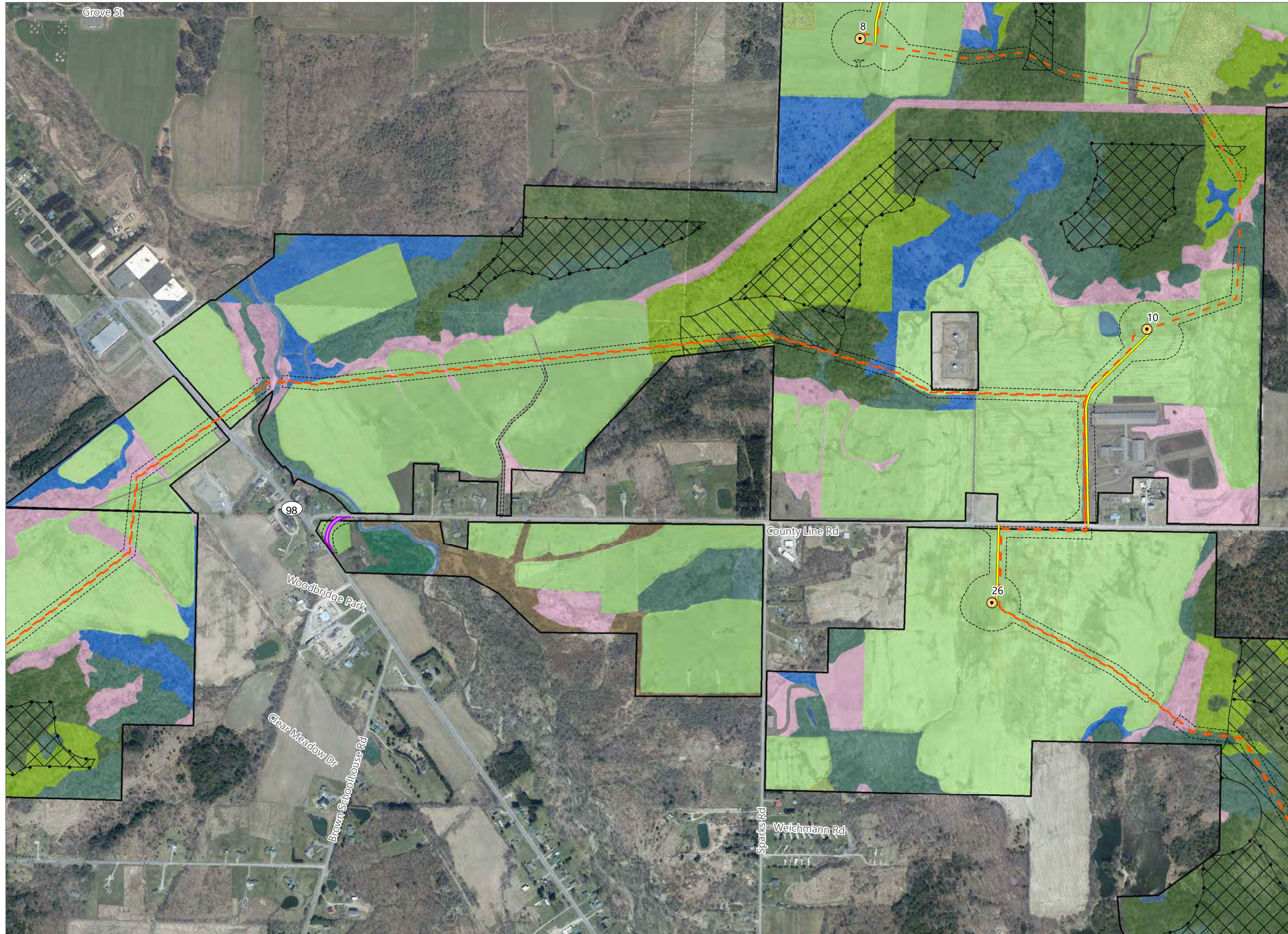


Figure 7: Updated Figure 22-1. Impact to Plant Communities



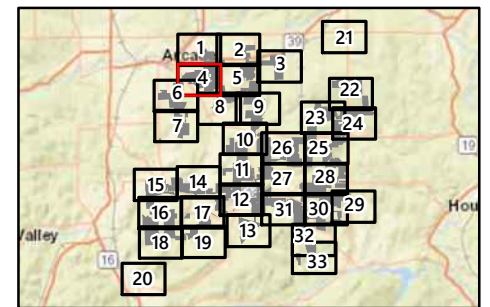
Alle-Catt Wind Farm

Towns of Arcade, Centerville, Farmersville, Freedom, and Rushford Allegany, Cattaraugus, and Wyoming County, New York

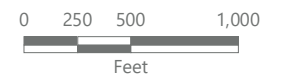
Article 10 Amendment
Case No. 17-F-0282

- Plant Community Impact
- Limit of Vegetation Clearing
 - Rich Mesophytic Forest
 - Hemlock Northern Hardwoods
 - Successional Northern Hardwoods
 - Successional Shrubland
 - Successional Old Field
 - Cropland
 - Pastureland
 - Conifer Plantation
 - Scrub/Shrub Wetland
 - Floodplain Forest
 - Developed/Disturbed
 - Open Water
 - Interior Forest Pre-Facility
 - Interior Forest Post-Facility

- Proposed Facility Components
- WTG
 - Collection Line
 - Access Road
 - Intersection Improvement
 - Facility Site (See Note 1)

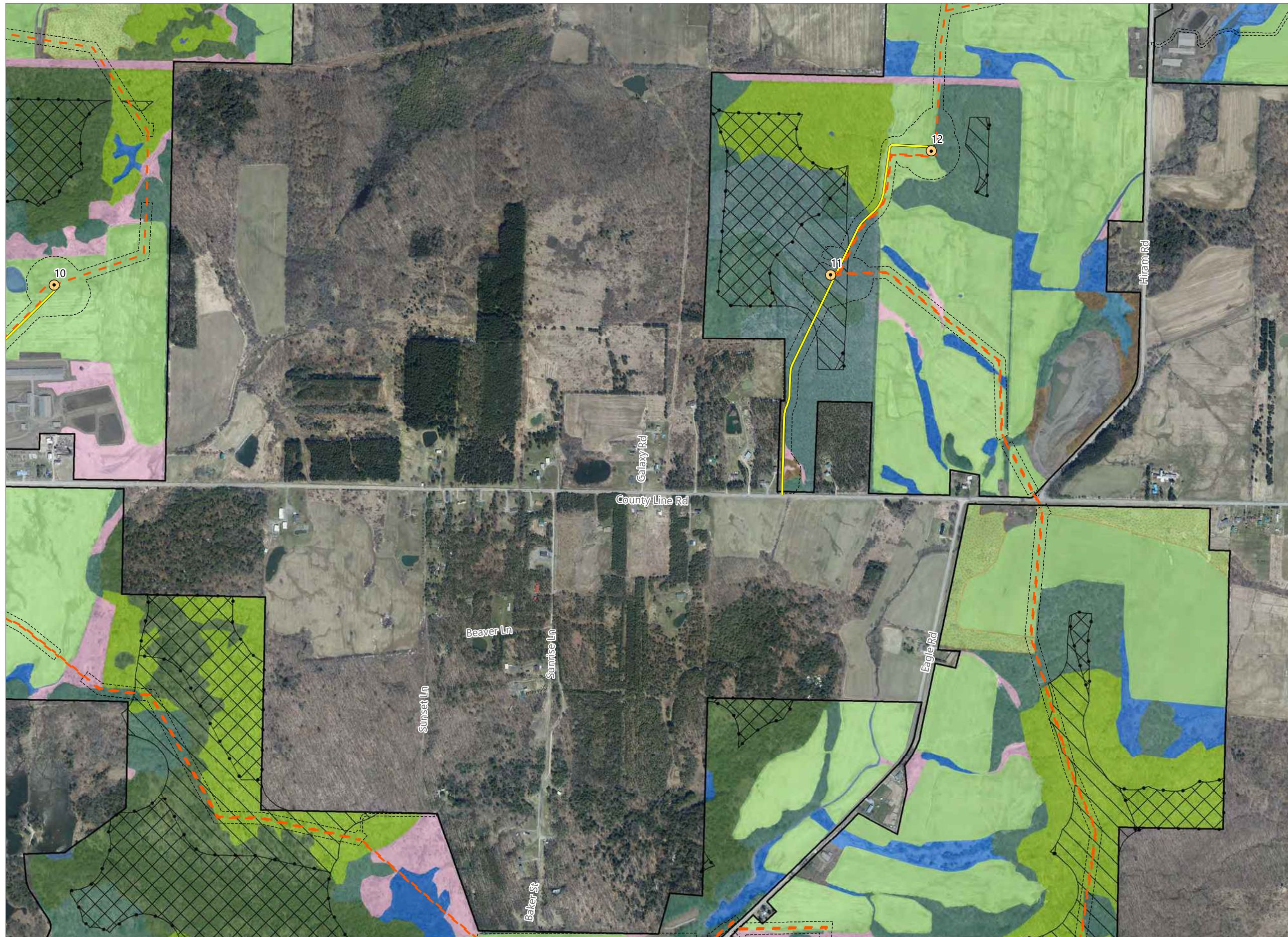


Sheet 4 of 33



Prepared January 23, 2023
(1) Facility Site Boundary based on County GIS dataset.
Basemap: Kucera International, Inc. 2018

Figure 7: Updated Figure 22-1. Impact to Plant Communities



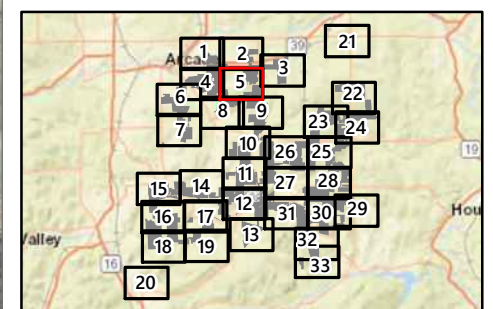
Alle-Catt Wind Farm

Towns of Arcade, Centerville, Farmersville, Freedom, and Rushford Allegany, Cattaraugus, and Wyoming County, New York

Article 10 Amendment
Case No. 17-F-0282

- Plant Community Impact
- Limit of Vegetation Clearing
 - Rich Mesophytic Forest
 - Hemlock Northern Hardwoods
 - Successional Northern Hardwoods
 - Successional Shrubland
 - Successional Old Field
 - Cropland
 - Pastureland
 - Conifer Plantation
 - Emergent Wetland
 - Scrub/Shrub Wetland
 - Developed/Disturbed
 - Open Water
 - Interior Forest Pre-Facility
 - Interior Forest Post-Facility

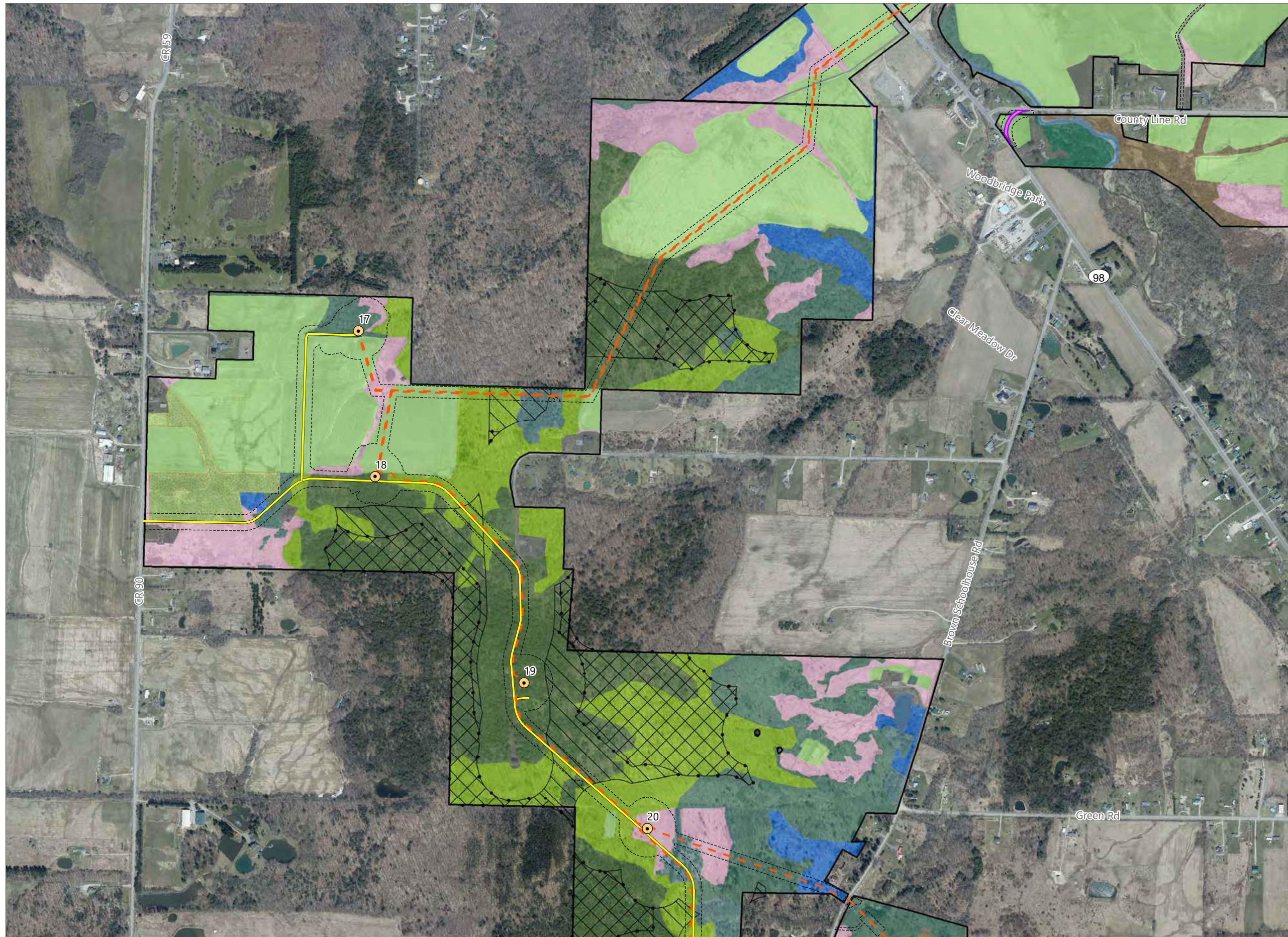
- Proposed Facility Components
- WTG
 - Collection Line
 - Access Road
 - Facility Site (See Note 1)



Sheet 5 of 33



Prepared January 23, 2023
(1) Facility Site Boundary based on County GIS dataset.
Basemap: Kucera International, Inc. 2018



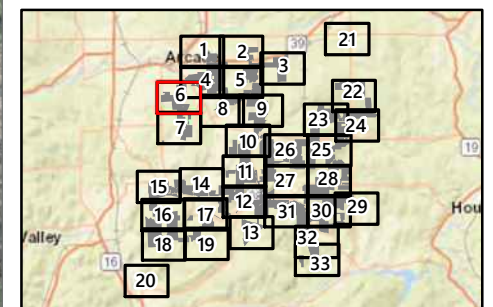
Alle-Catt Wind Farm

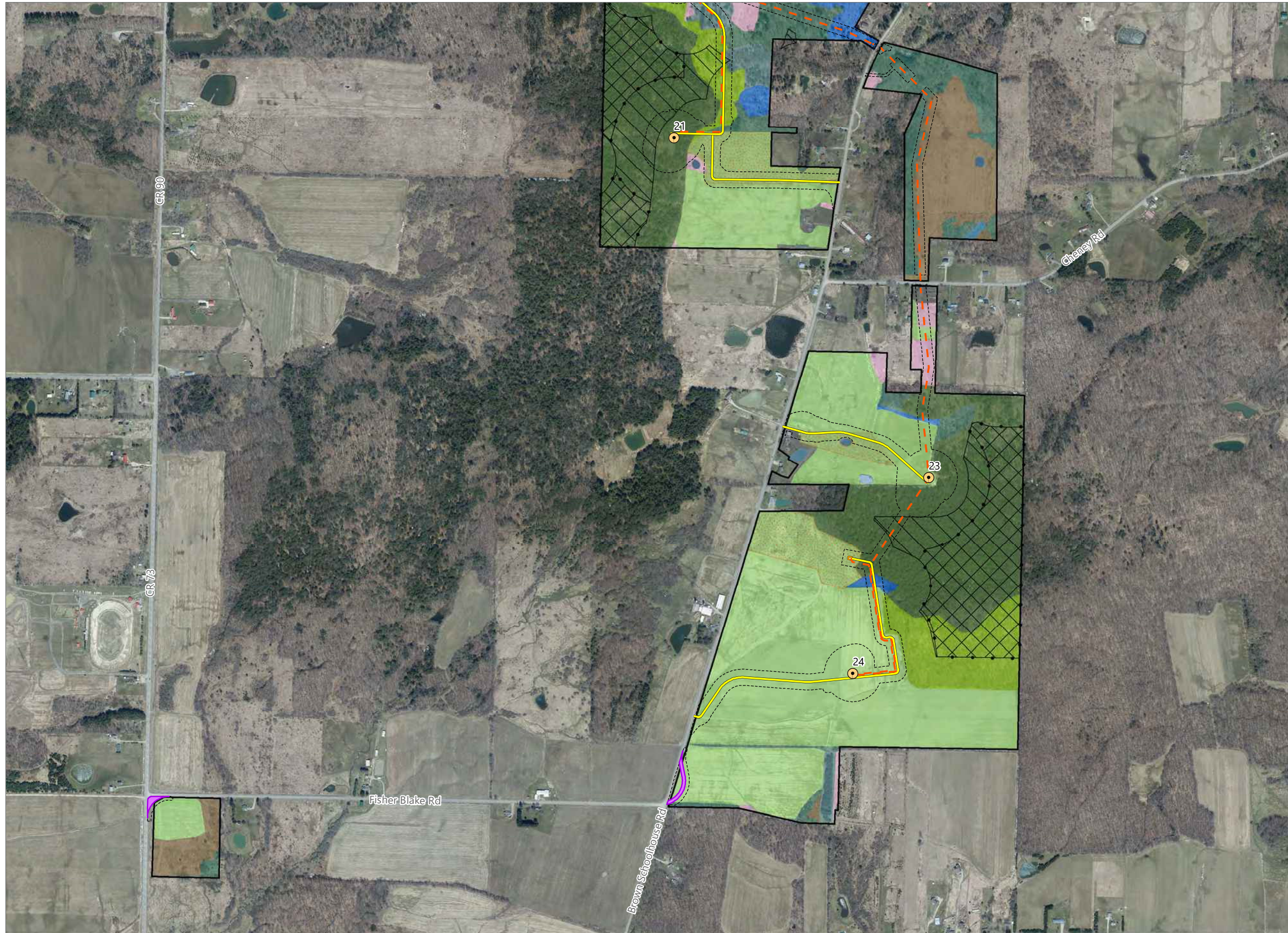
Towns of Arcade, Centerville, Farmersville, Freedom, and Rushford Allegany, Cattaraugus, and Wyoming County, New York

**Article 10 Amendment
Case No. 17-F-0282**

- Plant Community Impact
- Limit of Vegetation Clearing
 - Rich Mesophytic Forest
 - Hemlock Northern Hardwoods
 - Successional Northern Hardwoods
 - Successional Shrubland
 - Successional Old Field
 - Cropland
 - Pastureland
 - Conifer Plantation
 - Scrub/Shrub Wetland
 - Floodplain Forest
 - Developed/Disturbed
 - Open Water
 - Interior Forest Pre-Facility
 - Interior Forest Post-Facility

- Proposed Facility Components
- WTG
 - Collection Line
 - Access Road
 - Intersection Improvement
 - Facility Site (See Note 1)





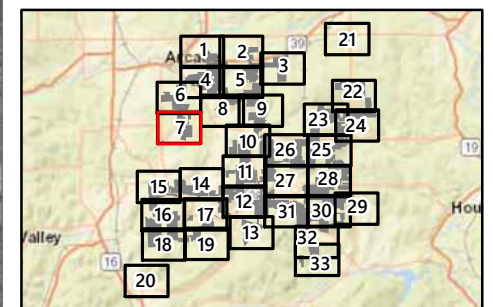
Alle-Catt Wind Farm

Towns of Arcade, Centerville, Farmersville, Freedom, and Rushford Allegany, Cattaraugus, and Wyoming County, New York

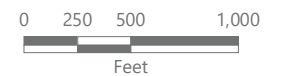
Article 10 Amendment
Case No. 17-F-0282

- Plant Community Impact**
- Limit of Vegetation Clearing
 - Rich Mesophytic Forest
 - Hemlock Northern Hardwoods
 - Successional Northern Hardwoods
 - Successional Shrubland
 - Successional Old Field
 - Cropland
 - Pastureland
 - Conifer Plantation
 - Emergent Wetland
 - Scrub/Shrub Wetland
 - Developed/Disturbed
 - Open Water
 - Interior Forest Pre-Facility
 - Interior Forest Post-Facility

- Proposed Facility Components**
- WTG
 - Collection Line
 - Access Road
 - ADLS Pad
 - Intersection Improvement
 - Facility Site (See Note 1)

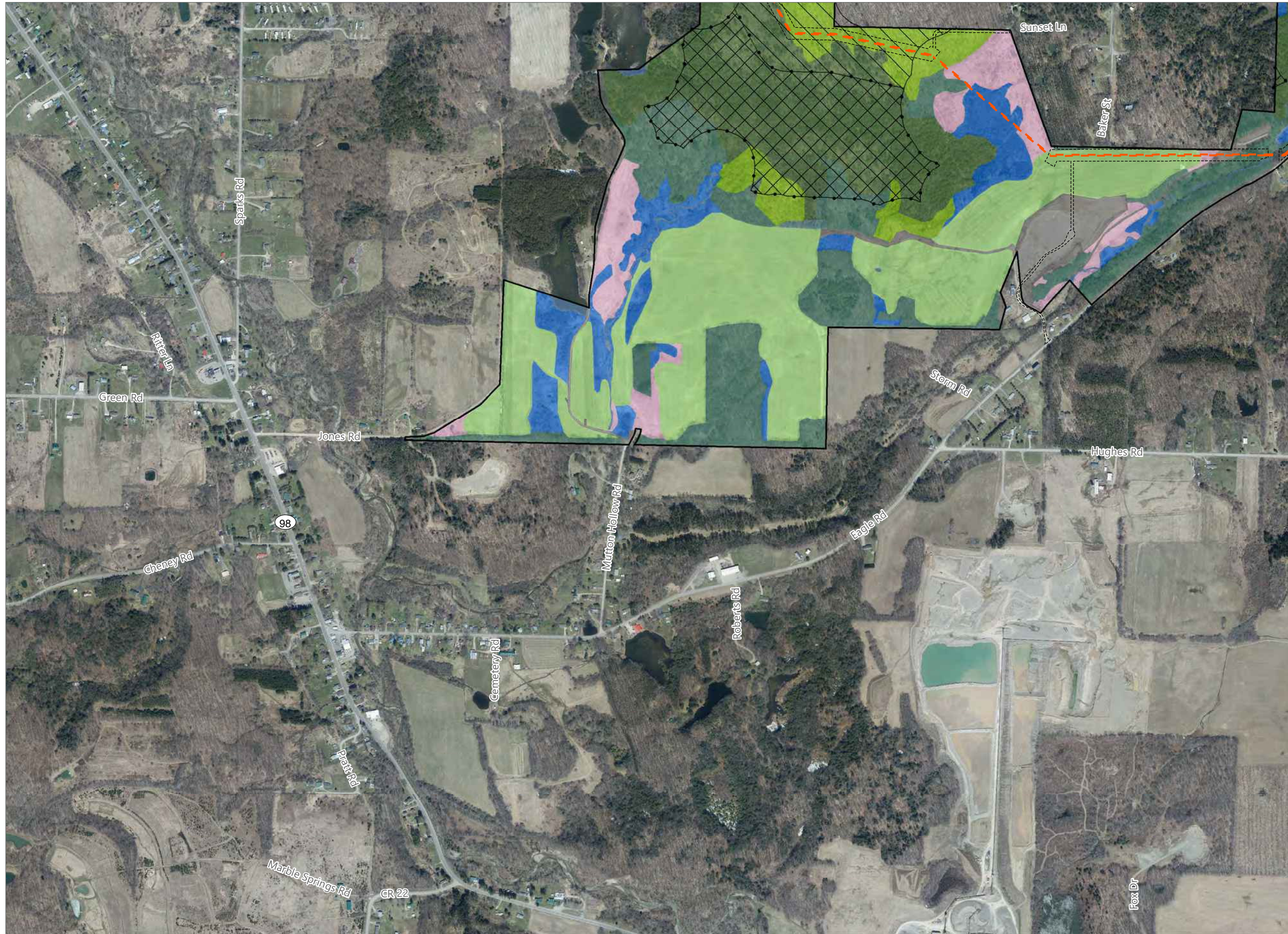


Sheet 7 of 33



Prepared January 23, 2023
(1) Facility Site Boundary based on County GIS dataset.
Basemap: Kucera International, Inc. 2018

Figure 7: Updated Figure 22-1. Impact to Plant Communities



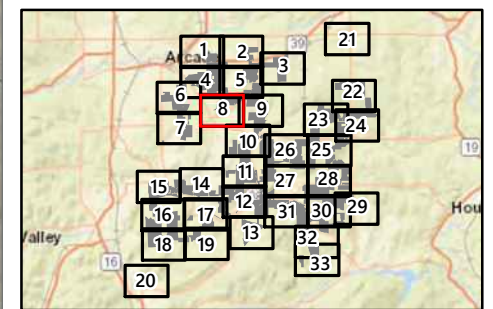
Alle-Catt Wind Farm

Towns of Arcade, Centerville, Farmersville, Freedom, and Rushford Allegany, Cattaraugus, and Wyoming County, New York

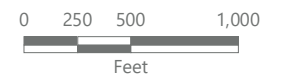
**Article 10 Amendment
Case No. 17-F-0282**

- Plant Community Impact
- Limit of Vegetation Clearing
 - Rich Mesophytic Forest
 - Hemlock Northern Hardwoods
 - Successional Northern Hardwoods
 - Successional Old Field
 - Cropland
 - Conifer Plantation
 - Scrub/Shrub Wetland
 - Developed/Disturbed
 - Open Water
 - Interior Forest Pre-Facility
 - Interior Forest Post-Facility

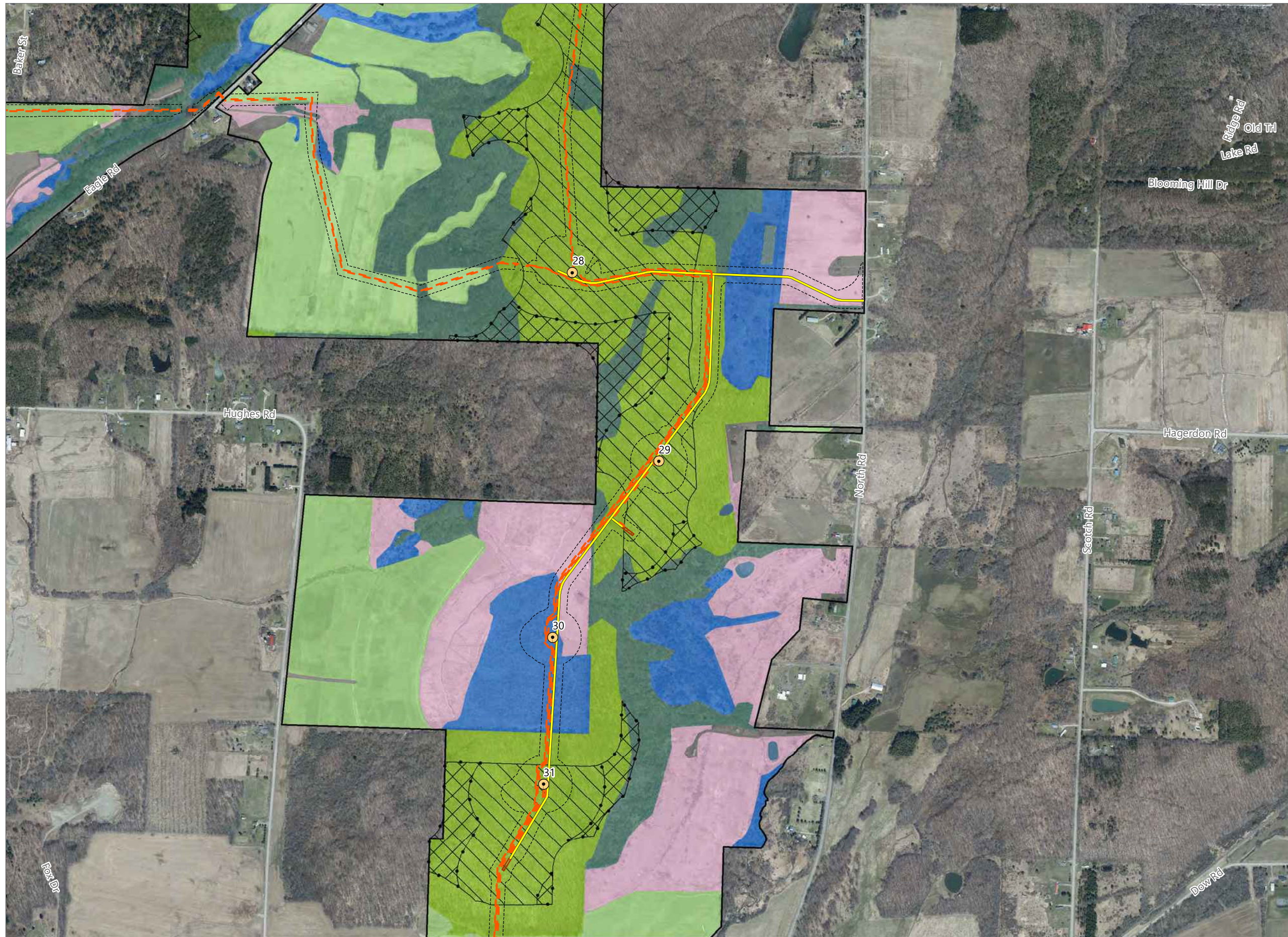
- Proposed Facility Components
- Collection Line
 - Facility Site (See Note 1)



Sheet 8 of 33



Prepared January 23, 2023
(1) Facility Site Boundary based on County GIS dataset.
Basemap: Kucera International, Inc. 2018



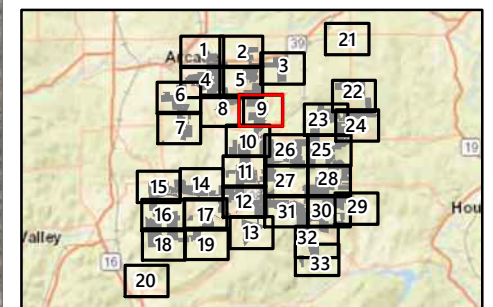
Alle-Catt Wind Farm

Towns of Arcade, Centerville, Farmersville, Freedom, and Rushford Allegany, Cattaraugus, and Wyoming County, New York

Article 10 Amendment
Case No. 17-F-0282

- Plant Community Impact
- Limit of Vegetation Clearing
 - Rich Mesophytic Forest
 - Hemlock Northern Hardwoods
 - Successional Northern Hardwoods
 - Successional Old Field
 - Cropland
 - Conifer Plantation
 - Scrub/Shrub Wetland
 - Developed/Disturbed
 - Open Water
 - Interior Forest Pre-Facility
 - Interior Forest Post-Facility

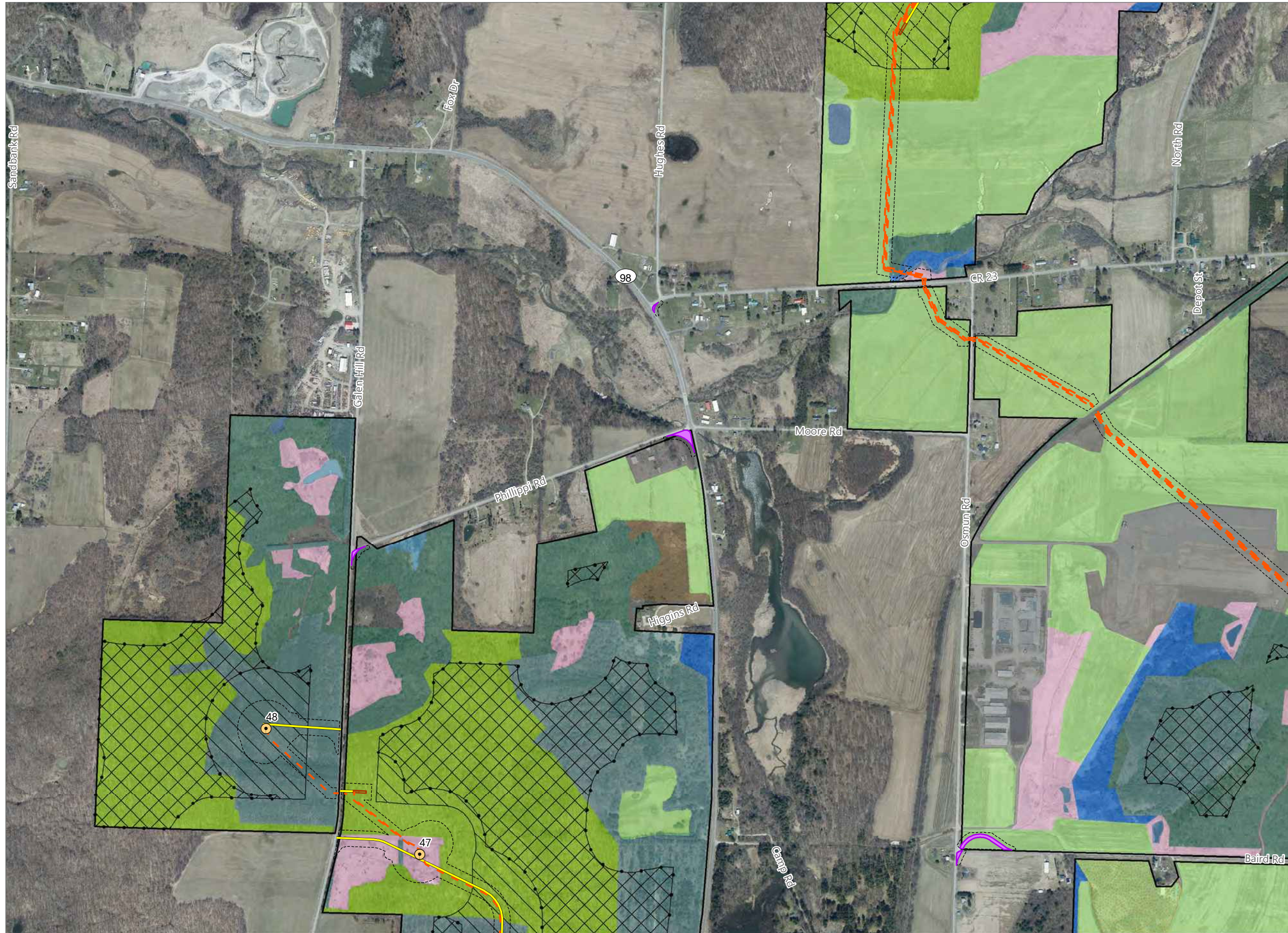
- Proposed Facility Components
- WTG
 - Collection Line
 - Access Road
 - Identiflight Pad
 - Facility Site (See Note 1)



Sheet 9 of 33



Prepared January 23, 2023
(1) Facility Site Boundary based on County GIS dataset.
Basemap: Kucera International, Inc. 2018



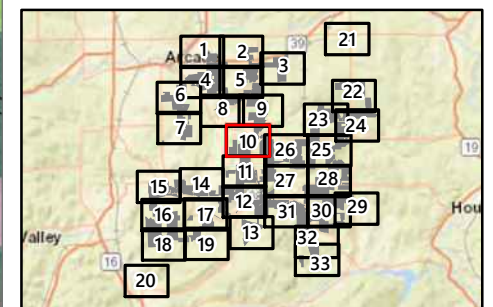
Alle-Catt Wind Farm

Towns of Arcade, Centerville, Farmersville, Freedom, and Rushford Allegany, Cattaraugus, and Wyoming County, New York

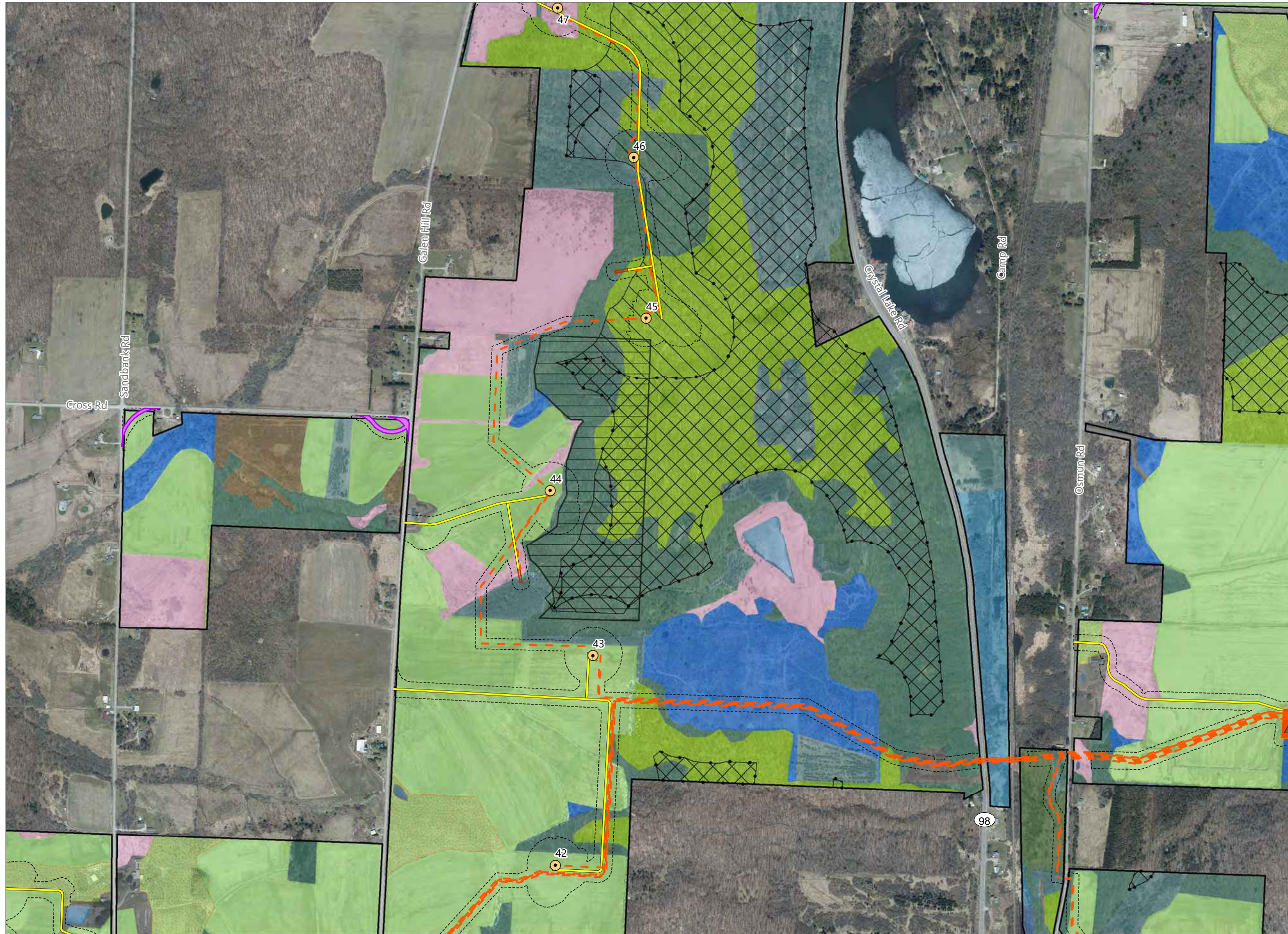
Article 10 Amendment
Case No. 17-F-0282

- Plant Community Impact
- Limit of Vegetation Clearing
 - Rich Mesophytic Forest
 - Successional Northern Hardwoods
 - Successional Shrubland
 - Successional Old Field
 - Cropland
 - Pastureland
 - Conifer Plantation
 - Emergent Wetland
 - Scrub/Shrub Wetland
 - Developed/Disturbed
 - Open Water
 - Interior Forest Pre-Facility
 - Interior Forest Post-Facility

- Proposed Facility Components
- WTG
 - Collection Line
 - Access Road
 - Identiflight Pad
 - Intersection Improvement
 - Facility Site (See Note 1)



Prepared January 23, 2023
(1) Facility Site Boundary based on County GIS dataset.
Basemap: Kucera International, Inc. 2018



Alle-Catt Wind Farm

Towns of Arcade, Centerville, Farmersville, Freedom, and Rushford Allegany, Cattaraugus, and Wyoming County, New York

**Article 10 Amendment
Case No. 17-F-0282**

- Plant Community Impact**
- Limit of Vegetation Clearing
 - Rich Mesophytic Forest
 - Hemlock Northern Hardwoods
 - Successional Northern Hardwoods
 - Successional Shrubland
 - Successional Old Field
 - Cropland
 - Pastureland
 - Conifer Plantation
 - Emergent Wetland
 - Scrub/Shrub Wetland
 - Developed/Disturbed
 - Open Water
 - Sugar Bush
 - Interior Forest Pre-Facility
 - Interior Forest Post-Facility
- Proposed Facility Components**
- WTG
 - Collection Substation Microwave Tower
 - Collection Line
 - Access Road
 - Collection Substation
 - Identiflight Pad
 - Intersection Improvement
 - Facility Site (See Note 1)

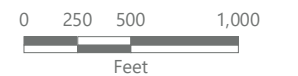
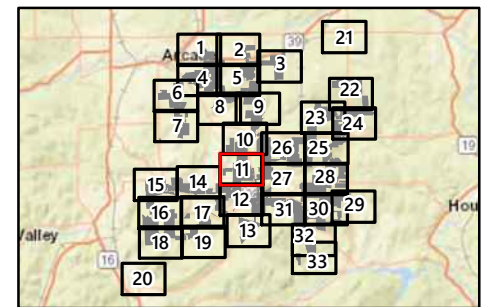
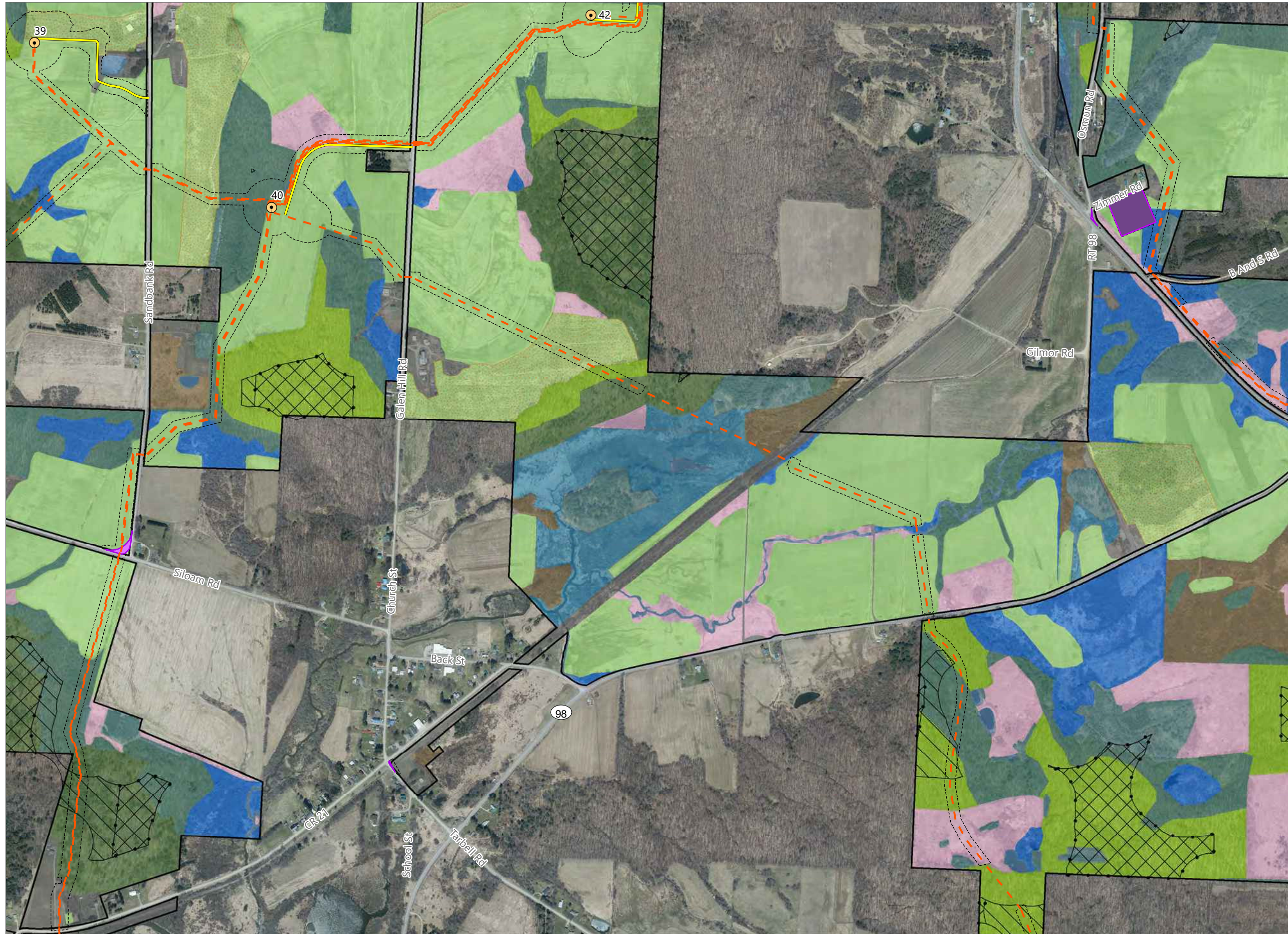


Figure 7: Updated Figure 22-1. Impact to Plant Communities



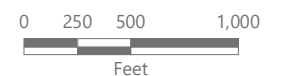
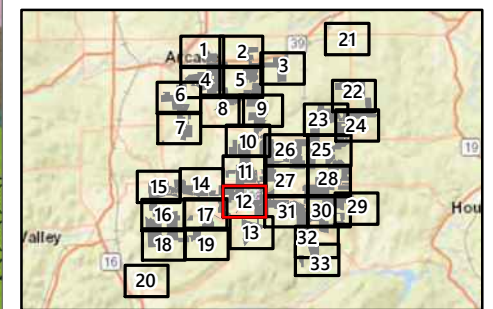
Alle-Catt Wind Farm

Towns of Arcade, Centerville, Farmersville, Freedom, and Rushford Allegany, Cattaraugus, and Wyoming County, New York

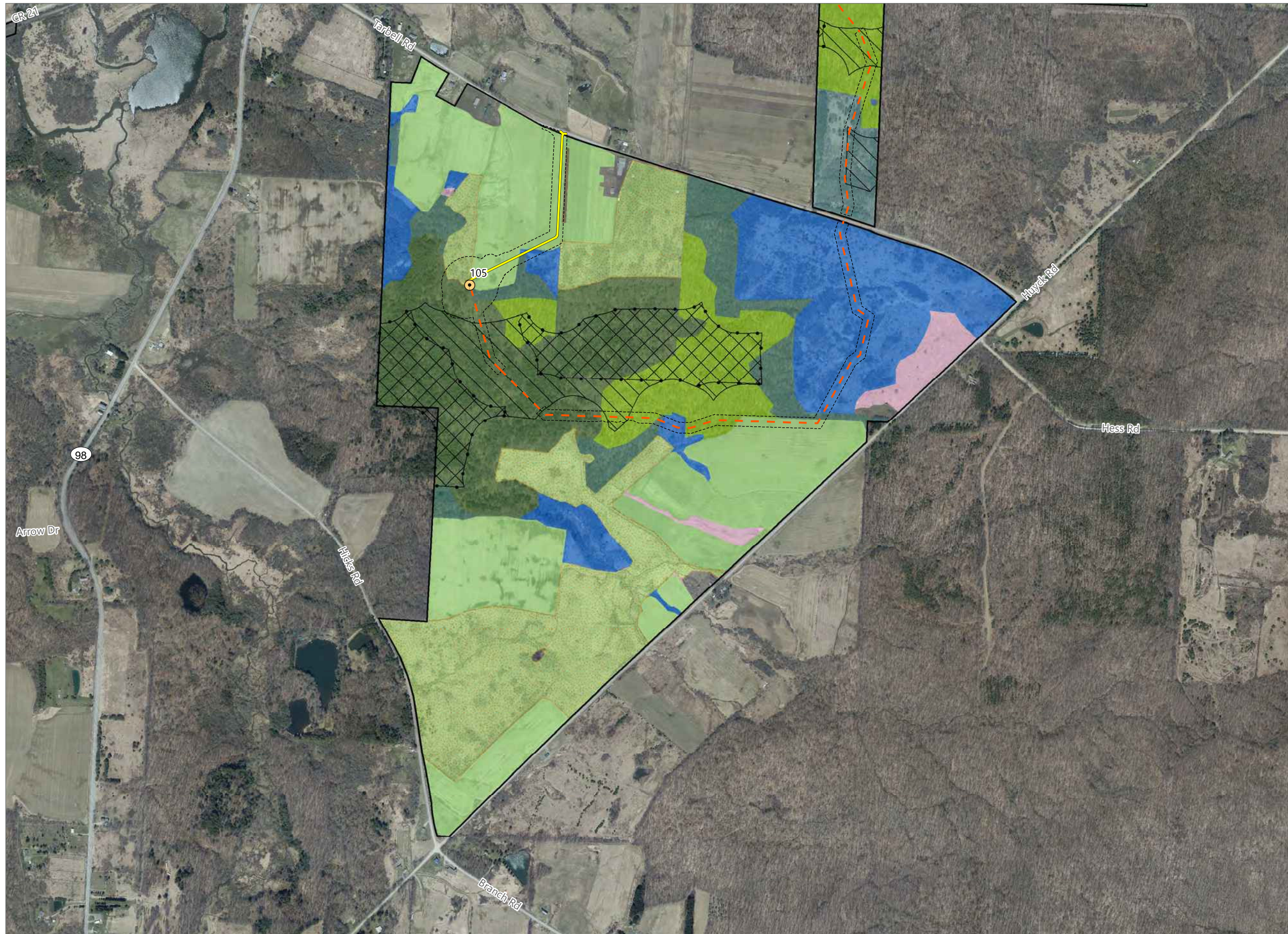
Article 10 Amendment
Case No. 17-F-0282

- Plant Community Impact**
- Limit of Vegetation Clearing
 - Rich Mesophytic Forest
 - Hemlock Northern Hardwoods
 - Successional Northern Hardwoods
 - Successional Shrubland
 - Successional Old Field
 - Cropland
 - Pastureland
 - Conifer Plantation
 - Emergent Wetland
 - Scrub/Shrub Wetland
 - Developed/Disturbed
 - Open Water
 - Interior Forest Pre-Facility
 - Interior Forest Post-Facility

- Proposed Facility Components**
- WTG
 - Collection Line
 - Access Road
 - O&M Building
 - Intersection Improvement
 - Facility Site (See Note 1)



Prepared January 23, 2023
(1) Facility Site Boundary based on County GIS dataset.
Basemap: Kucera International, Inc. 2018



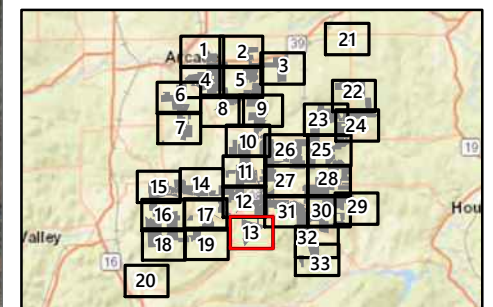
Alle-Catt Wind Farm

Towns of Arcade, Centerville, Farmersville, Freedom, and Rushford Allegany, Cattaraugus, and Wyoming County, New York

Article 10 Amendment
Case No. 17-F-0282

- Plant Community Impact
- Limit of Vegetation Clearing
 - Rich Mesophytic Forest
 - Hemlock Northern Hardwoods
 - Successional Northern Hardwoods
 - Successional Shrubland
 - Successional Old Field
 - Cropland
 - Pastureland
 - Conifer Plantation
 - Scrub/Shrub Wetland
 - Developed/Disturbed
 - Open Water
 - Interior Forest Pre-Facility
 - Interior Forest Post-Facility

- Proposed Facility Components
- WTG
 - Collection Line
 - Access Road
 - Facility Site (See Note 1)

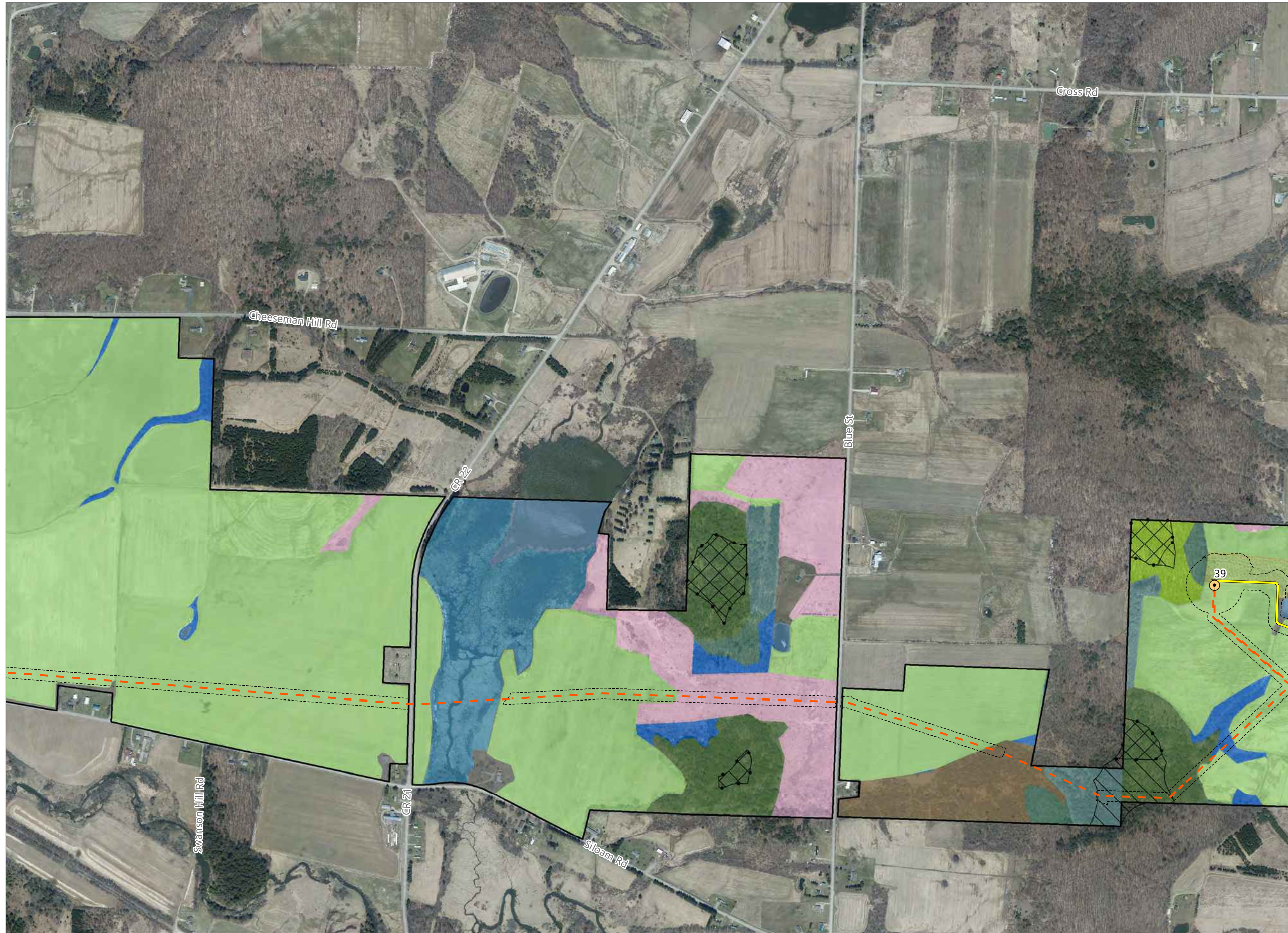


Sheet 13 of 33



Prepared January 23, 2023

(1) Facility Site Boundary based on County GIS dataset.
Basemap: Kucera International, Inc. 2018



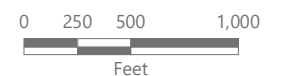
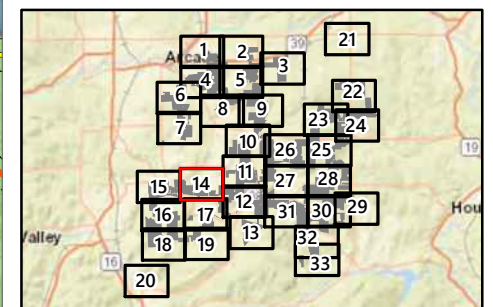
Alle-Catt Wind Farm

Towns of Arcade, Centerville, Farmersville, Freedom, and Rushford Allegany, Cattaraugus, and Wyoming County, New York

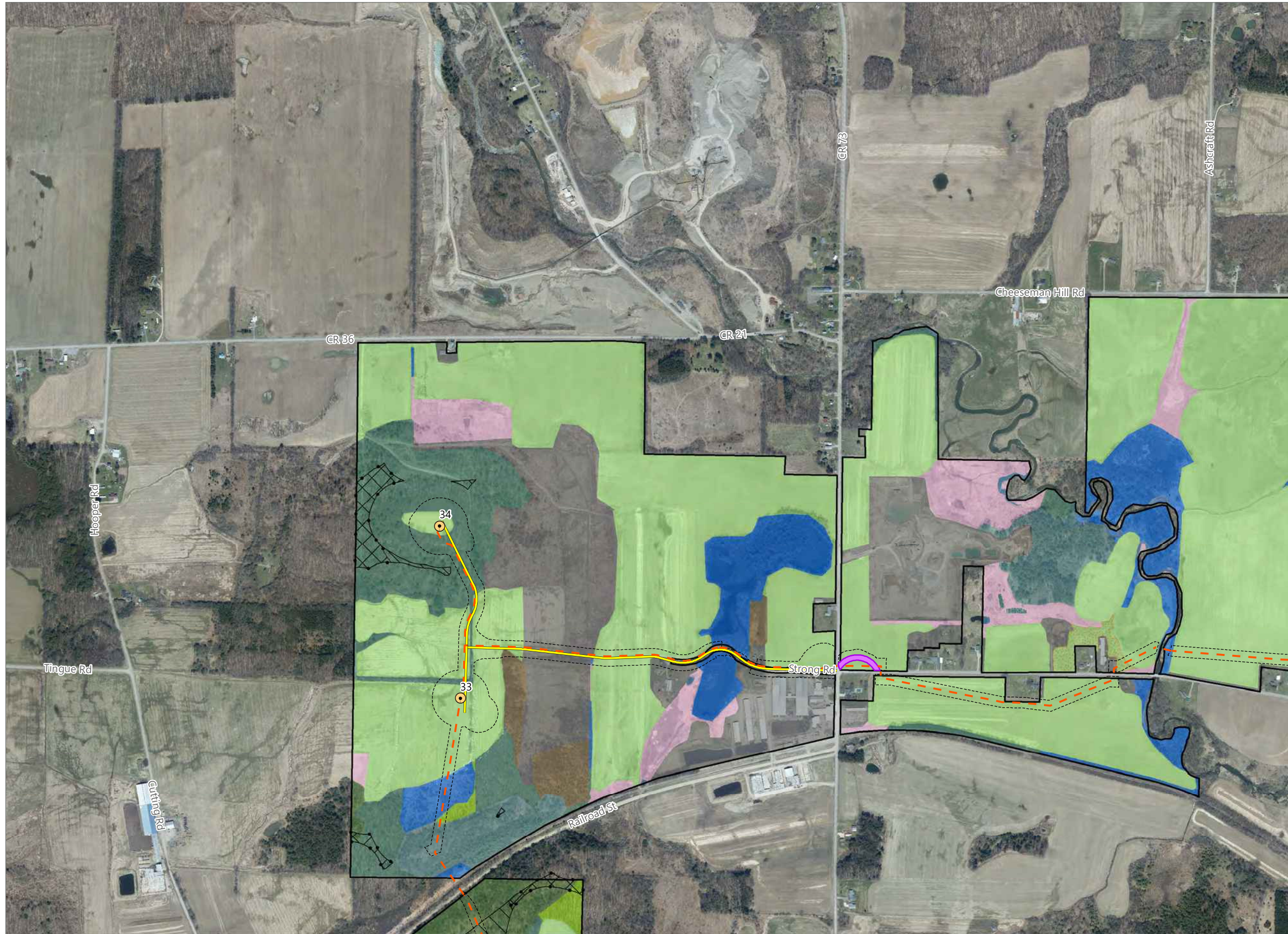
**Article 10 Amendment
Case No. 17-F-0282**

- Plant Community Impact
- Limit of Vegetation Clearing
 - Rich Mesophytic Forest
 - Hemlock Northern Hardwoods
 - Successional Northern Hardwoods
 - Successional Shrubland
 - Successional Old Field
 - Cropland
 - Pastureland
 - Conifer Plantation
 - Emergent Wetland
 - Scrub/Shrub Wetland
 - Developed/Disturbed
 - Open Water
 - Interior Forest Pre-Facility
 - Interior Forest Post-Facility

- Proposed Facility Components
- WTG
 - Collection Line
 - Access Road
 - Facility Site (See Note 1)



Prepared January 23, 2023
(1) Facility Site Boundary based on County GIS dataset.
Basemap: Kucera International, Inc. 2018



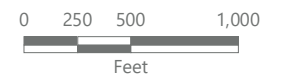
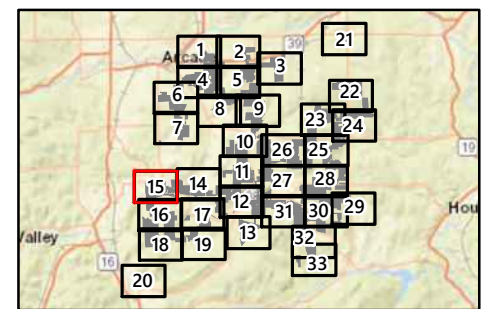
Alle-Catt Wind Farm

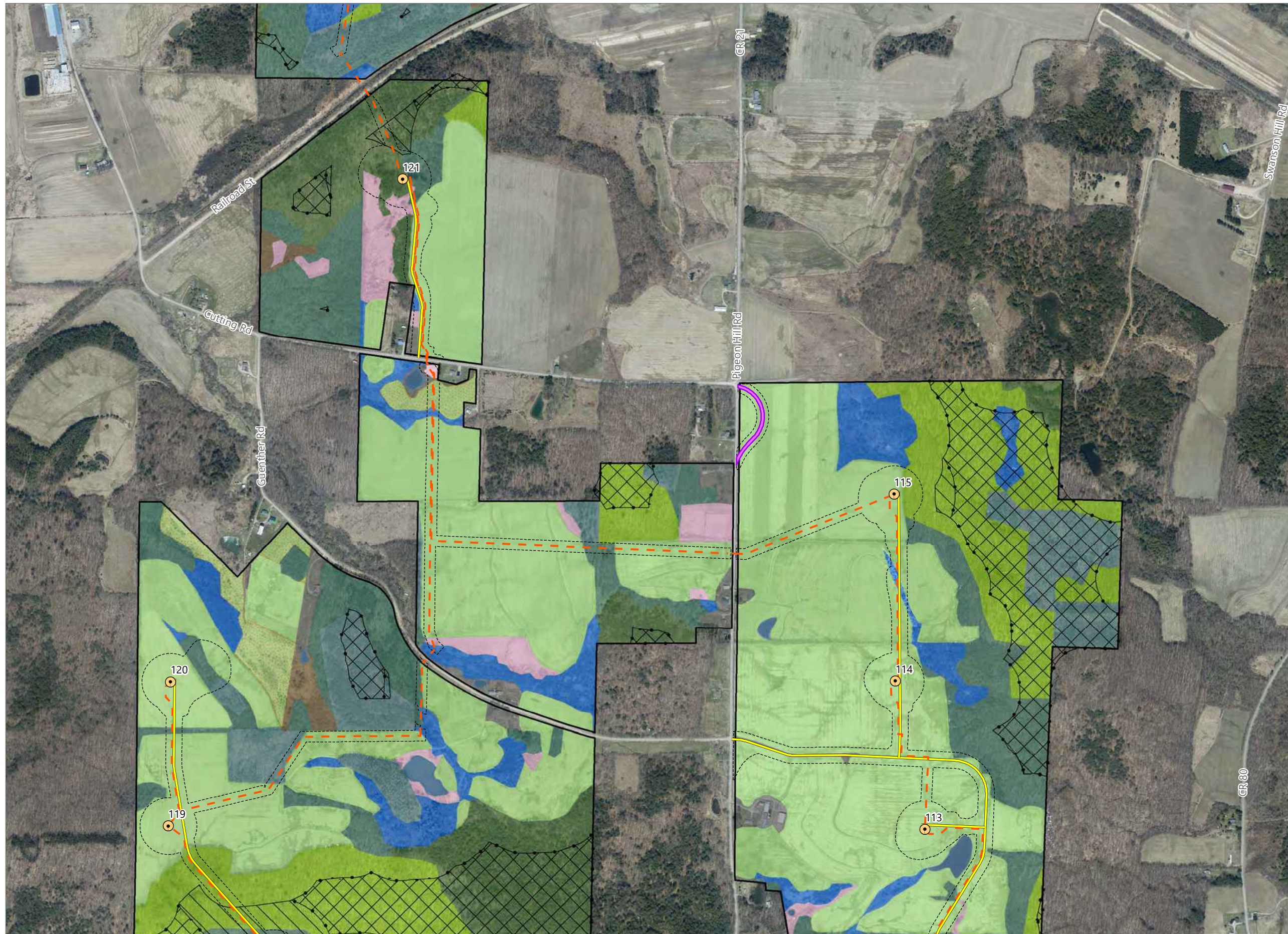
Towns of Arcade, Centerville, Farmersville, Freedom, and Rushford Allegany, Cattaraugus, and Wyoming County, New York

Article 10 Amendment
Case No. 17-F-0282

- Plant Community Impact
- Limit of Vegetation Clearing
 - Rich Mesophytic Forest
 - Hemlock Northern Hardwoods
 - Successional Northern Hardwoods
 - Successional Shrubland
 - Successional Old Field
 - Cropland
 - Pastureland
 - Conifer Plantation
 - Scrub/Shrub Wetland
 - Developed/Disturbed
 - Open Water
 - Interior Forest Pre-Facility
 - Interior Forest Post-Facility

- Proposed Facility Components
- WTG
 - Collection Line
 - Access Road
 - Intersection Improvement
 - Facility Site (See Note 1)





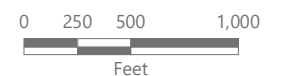
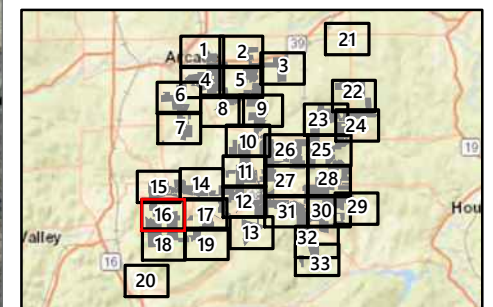
Alle-Catt Wind Farm

Towns of Arcade, Centerville, Farmersville, Freedom, and Rushford Allegany, Cattaraugus, and Wyoming County, New York

Article 10 Amendment
Case No. 17-F-0282

- Plant Community Impact
- Limit of Vegetation Clearing
 - Rich Mesophytic Forest
 - Hemlock Northern Hardwoods
 - Successional Northern Hardwoods
 - Successional Shrubland
 - Successional Old Field
 - Cropland
 - Pastureland
 - Conifer Plantation
 - Scrub/Shrub Wetland
 - Developed/Disturbed
 - Open Water
 - Interior Forest Pre-Facility
 - Interior Forest Post-Facility

- Proposed Facility Components
- WTG
 - Collection Line
 - Access Road
 - Intersection Improvement
 - Facility Site (See Note 1)



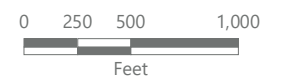
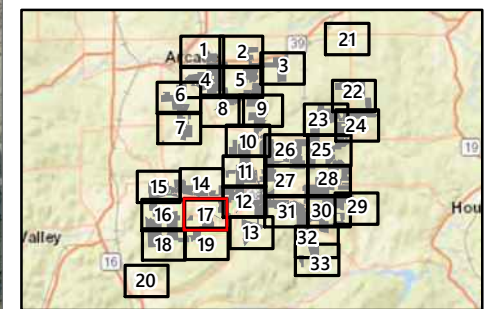


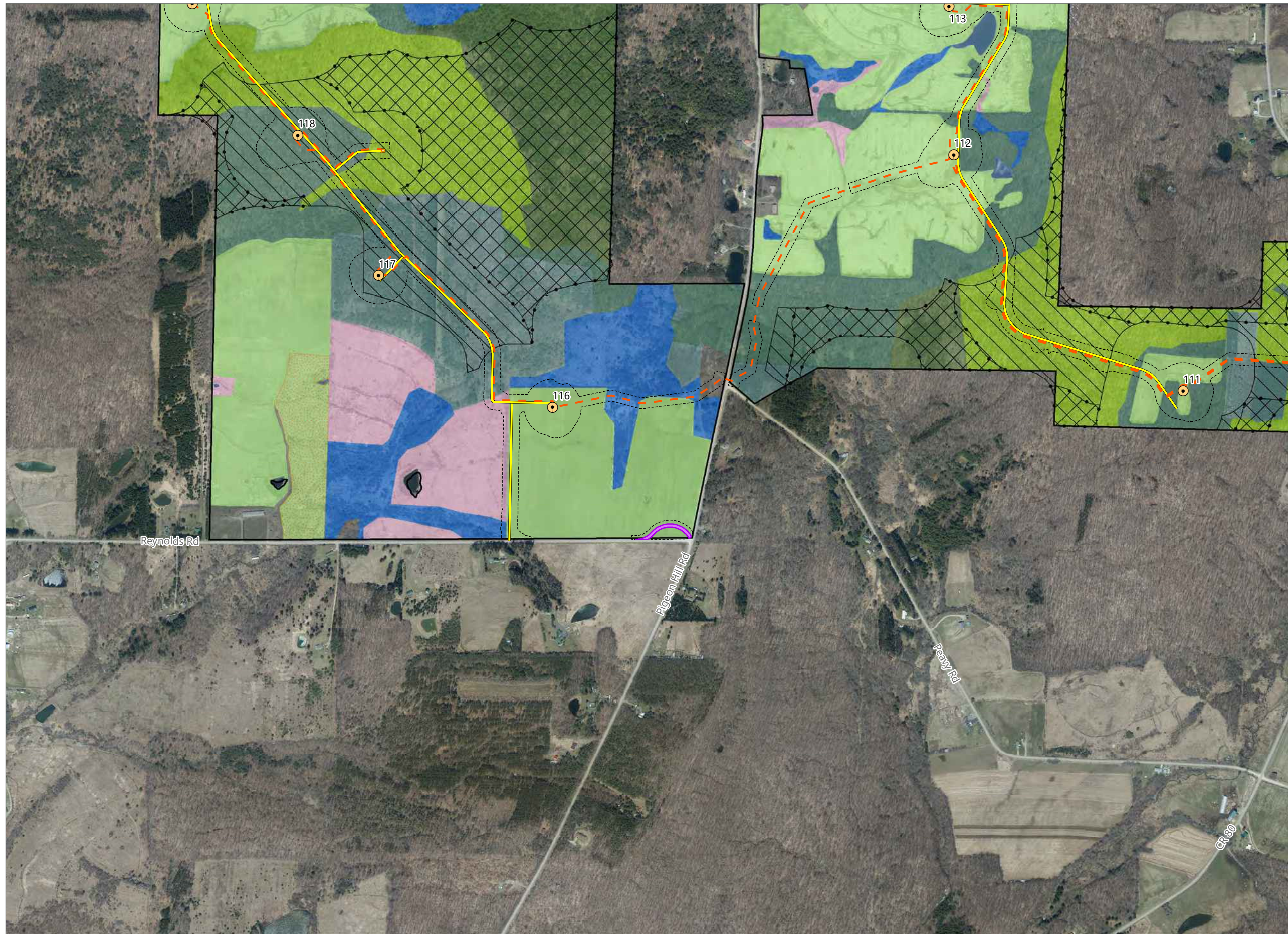
Alle-Catt Wind Farm

Towns of Arcade, Centerville, Farmersville, Freedom, and Rushford Allegany, Cattaraugus, and Wyoming County, New York

Article 10 Amendment
Case No. 17-F-0282

- Plant Community Impact**
- Limit of Vegetation Clearing
 - Rich Mesophytic Forest
 - Hemlock Northern Hardwoods
 - Successional Northern Hardwoods
 - Successional Shrubland
 - Successional Old Field
 - Cropland
 - Pastureland
 - Conifer Plantation
 - Emergent Wetland
 - Scrub/Shrub Wetland
 - Developed/Disturbed
 - Open Water
 - Sugar Bush
 - Interior Forest Pre-Facility
 - Interior Forest Post-Facility
- Proposed Facility Components**
- WTG
 - Collection Line
 - Access Road
 - Intersection Improvement
 - Facility Site (See Note 1)





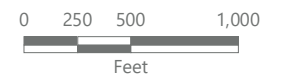
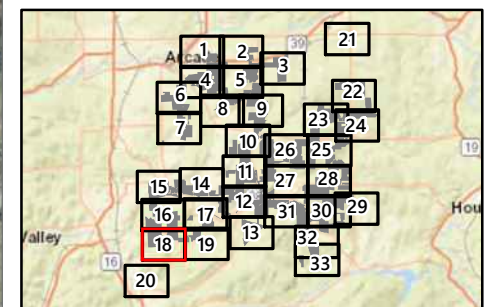
Alle-Catt Wind Farm

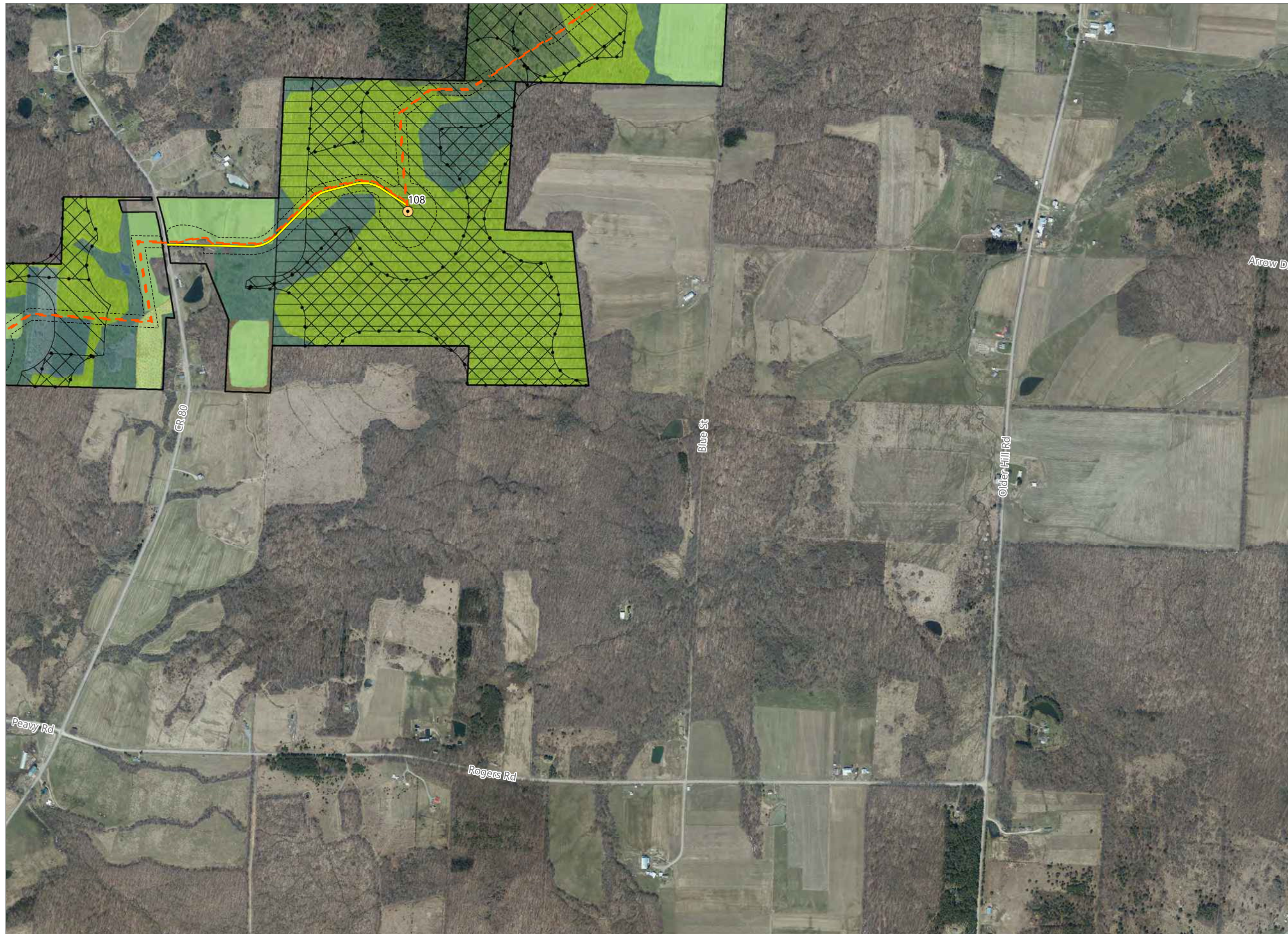
Towns of Arcade, Centerville, Farmersville, Freedom, and Rushford Allegany, Cattaraugus, and Wyoming County, New York

**Article 10 Amendment
Case No. 17-F-0282**

- Plant Community Impact**
- Limit of Vegetation Clearing
 - Rich Mesophytic Forest
 - Hemlock Northern Hardwoods
 - Successional Northern Hardwoods
 - Successional Old Field
 - Cropland
 - Pastureland
 - Conifer Plantation
 - Scrub/Shrub Wetland
 - Developed/Disturbed
 - Open Water
 - Interior Forest Pre-Facility
 - Interior Forest Post-Facility

- Proposed Facility Components**
- WTG
 - Collection Line
 - Access Road
 - ADLS Pad
 - Intersection Improvement
 - Facility Site (See Note 1)





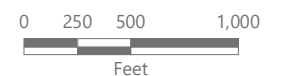
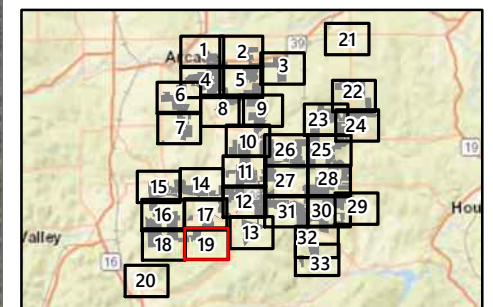
Alle-Catt Wind Farm

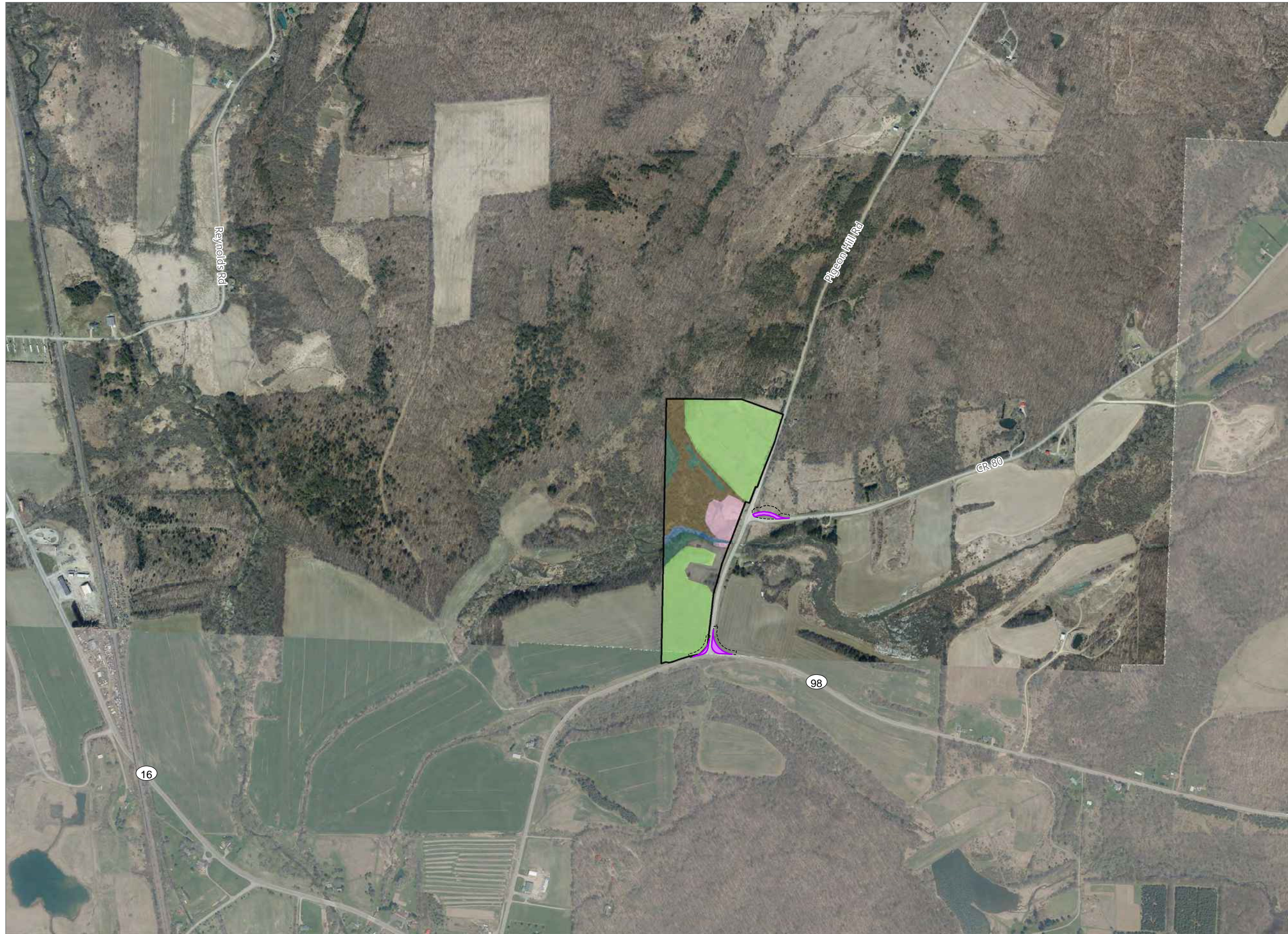
Towns of Arcade, Centerville, Farmersville, Freedom, and Rushford Allegany, Cattaraugus, and Wyoming County, New York

Article 10 Amendment
Case No. 17-F-0282

- Plant Community Impact
- Limit of Vegetation Clearing
 - Rich Mesophytic Forest
 - Hemlock Northern Hardwoods
 - Successional Northern Hardwoods
 - Successional Shrubland
 - Successional Old Field
 - Cropland
 - Pastureland
 - Conifer Plantation
 - Developed/Disturbed
 - Open Water
 - Sugar Bush
 - Interior Forest Pre-Facility
 - Interior Forest Post-Facility

- Proposed Facility Components
- WTG
 - Collection Line
 - Access Road
 - Facility Site (See Note 1)





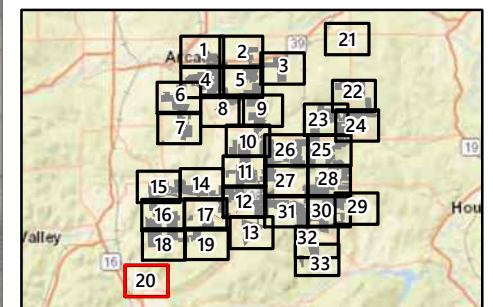
Alle-Catt Wind Farm

Towns of Arcade, Centerville, Farmersville, Freedom, and Rushford
Allegany, Cattaraugus, and Wyoming
County, New York

Article 10 Amendment
Case No. 17-F-0282

- Plant Community Impact
- Limit of Vegetation Clearing
 - Successional Northern Hardwoods
 - Successional Shrubland
 - Successional Old Field
 - Cropland
 - Developed/Disturbed
 - Open Water

- Proposed Facility Components
- Intersection Improvement
 - Facility Site (See Note 1)



Prepared January 23, 2023
(1) Facility Site Boundary based on County GIS dataset.
Basemap: Kucera International, Inc. 2018



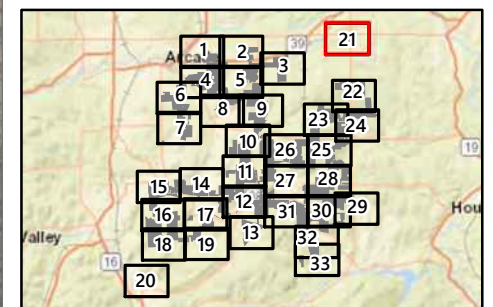
Alle-Catt Wind Farm

Towns of Arcade, Centerville, Farmersville, Freedom, and Rushford Allegany, Cattaraugus, and Wyoming County, New York

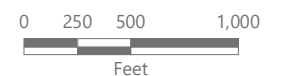
Article 10 Amendment
Case No. 17-F-0282

- Plant Community Impact
- Limit of Vegetation Clearing
 - Rich Mesophytic Forest
 - Successional Northern Hardwoods
 - Successional Shrubland
 - Cropland
 - Conifer Plantation
 - Developed/Disturbed
 - Interior Forest Pre-Facility
 - Interior Forest Post-Facility

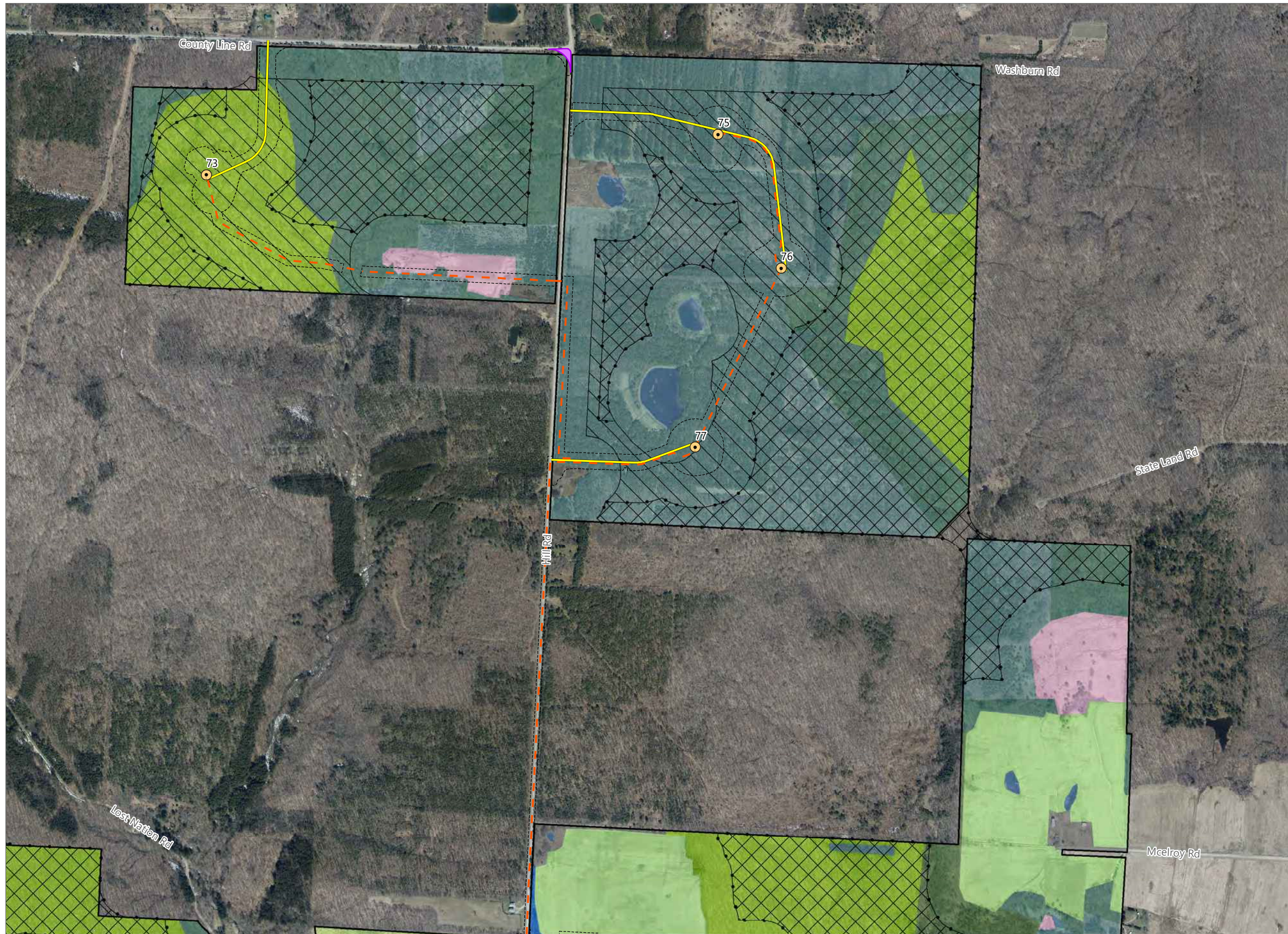
- Proposed Facility Components
- Intersection Improvement
 - Facility Site (See Note 1)



Sheet 21 of 33



Prepared January 23, 2023
(1) Facility Site Boundary based on County GIS dataset.
Basemap: Kucera International, Inc. 2018



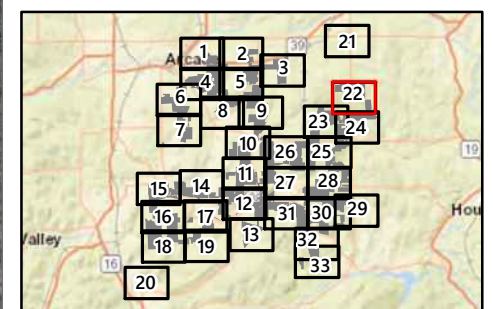
Alle-Catt Wind Farm

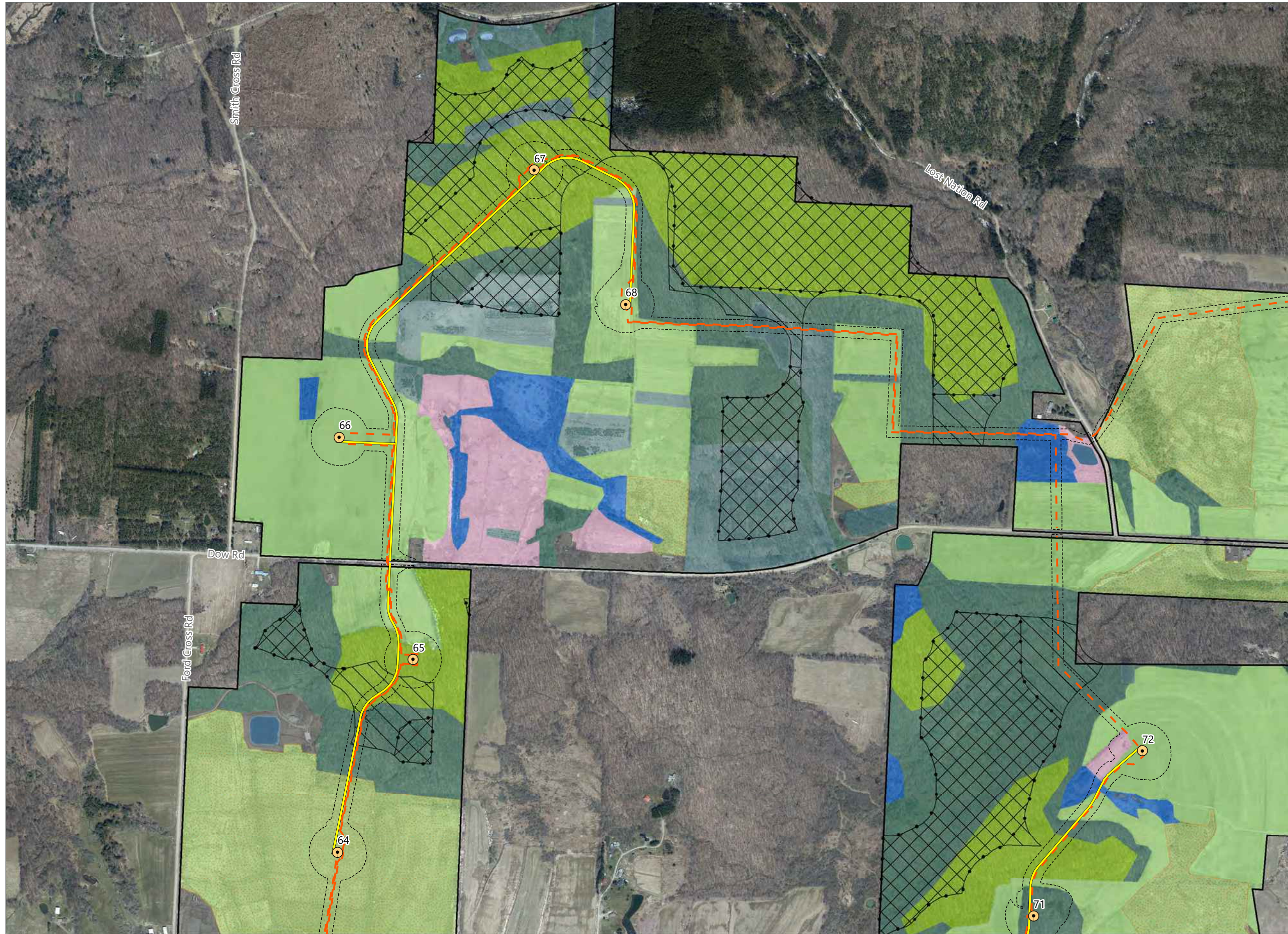
Towns of Arcade, Centerville, Farmersville, Freedom, and Rushford Allegany, Cattaraugus, and Wyoming County, New York

Article 10 Amendment
Case No. 17-F-0282

- Plant Community Impact
- Limit of Vegetation Clearing
 - Rich Mesophytic Forest
 - Hemlock Northern Hardwoods
 - Successional Northern Hardwoods
 - Successional Old Field
 - Cropland
 - Pastureland
 - Conifer Plantation
 - Scrub/Shrub Wetland
 - Developed/Disturbed
 - Open Water
 - Interior Forest Pre-Facility
 - Interior Forest Post-Facility

- Proposed Facility Components
- WTG
 - Collection Line
 - Access Road
 - Intersection Improvement
 - Facility Site (See Note 1)





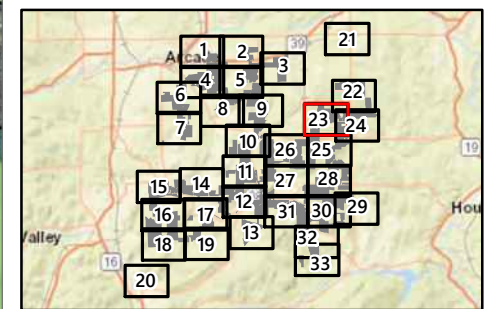
Alle-Catt Wind Farm

Towns of Arcade, Centerville, Farmersville, Freedom, and Rushford Allegany, Cattaraugus, and Wyoming County, New York

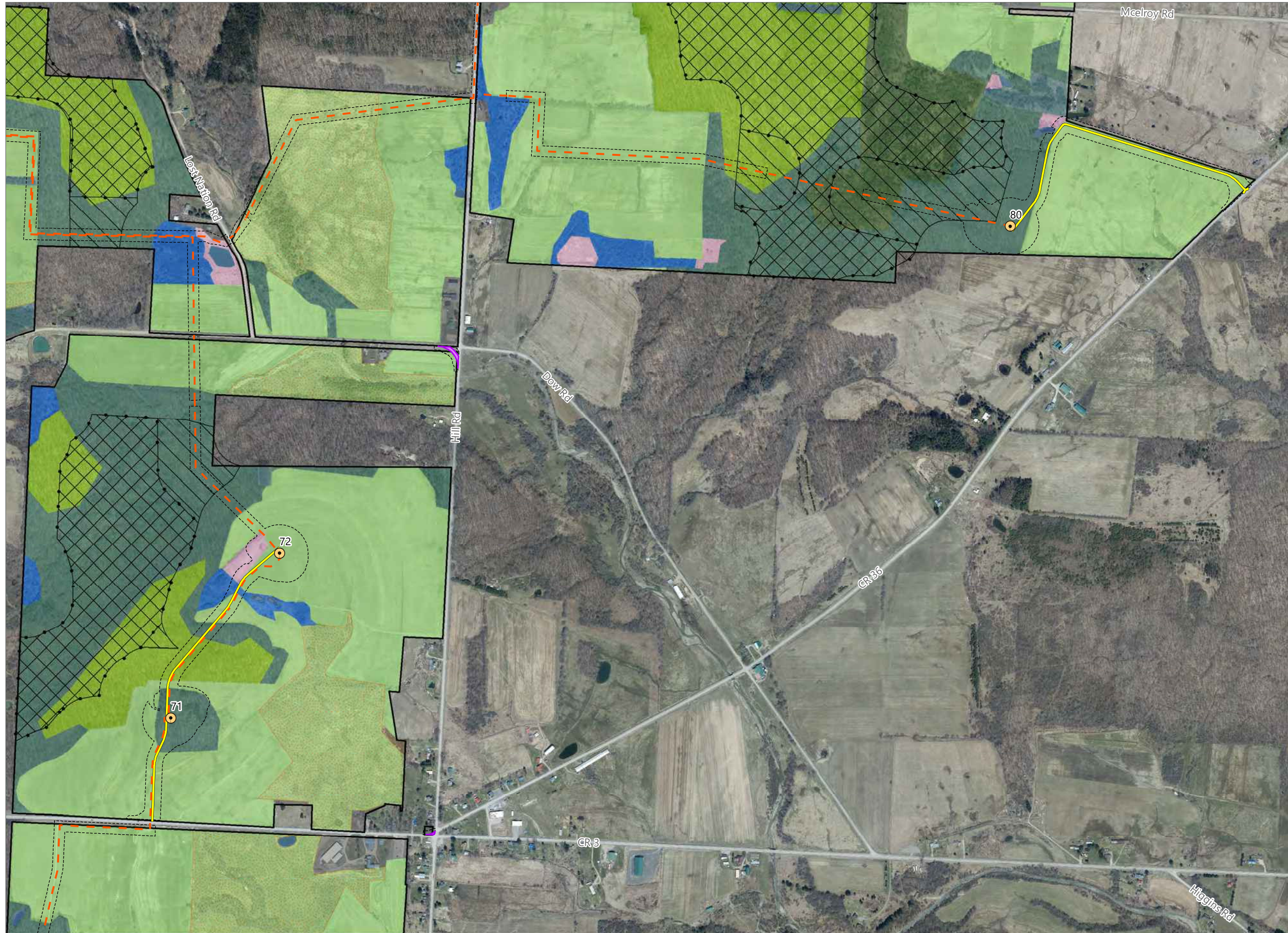
**Article 10 Amendment
Case No. 17-F-0282**

- Plant Community Impact
- Limit of Vegetation Clearing
 - Rich Mesophytic Forest
 - Successional Northern Hardwoods
 - Successional Shrubland
 - Successional Old Field
 - Cropland
 - Pastureland
 - Conifer Plantation
 - Scrub/Shrub Wetland
 - Developed/Disturbed
 - Open Water
 - Interior Forest Pre-Facility
 - Interior Forest Post-Facility

- Proposed Facility Components
- WTG
 - Collection Line
 - Access Road
 - Facility Site (See Note 1)



Prepared January 23, 2023
(1) Facility Site Boundary based on County GIS dataset.
Basemap: Kucera International, Inc. 2018



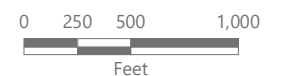
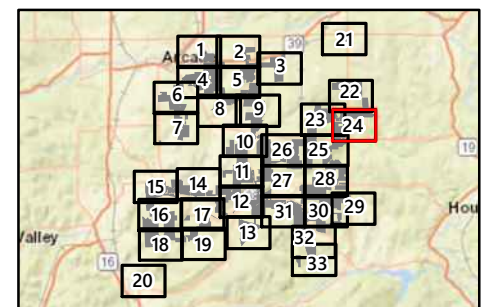
Alle-Catt Wind Farm

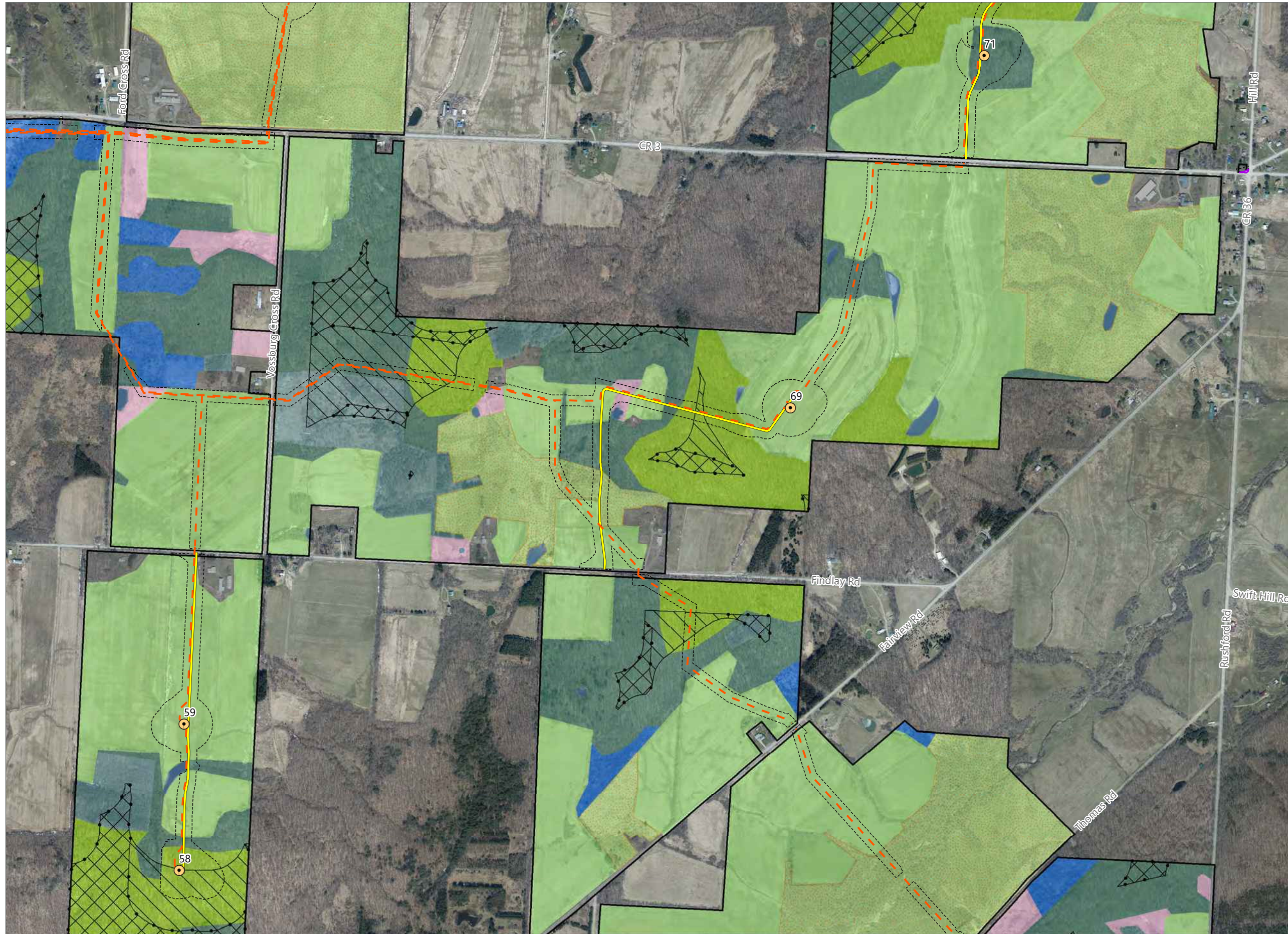
Towns of Arcade, Centerville, Farmersville, Freedom, and Rushford Allegany, Cattaraugus, and Wyoming County, New York

Article 10 Amendment
Case No. 17-F-0282

- Plant Community Impact
- Limit of Vegetation Clearing
 - Rich Mesophytic Forest
 - Hemlock Northern Hardwoods
 - Successional Northern Hardwoods
 - Successional Shrubland
 - Successional Old Field
 - Cropland
 - Pastureland
 - Conifer Plantation
 - Scrub/Shrub Wetland
 - Developed/Disturbed
 - Open Water
 - Interior Forest Pre-Facility
 - Interior Forest Post-Facility

- Proposed Facility Components
- WTG
 - Collection Line
 - Access Road
 - Intersection Improvement
 - Facility Site (See Note 1)





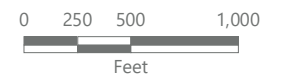
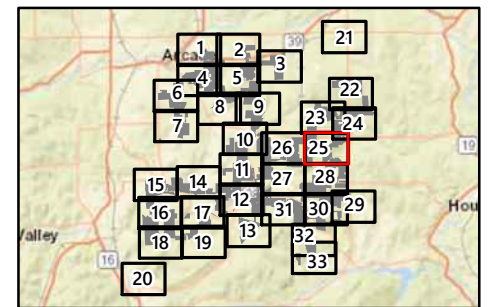
Alle-Catt Wind Farm

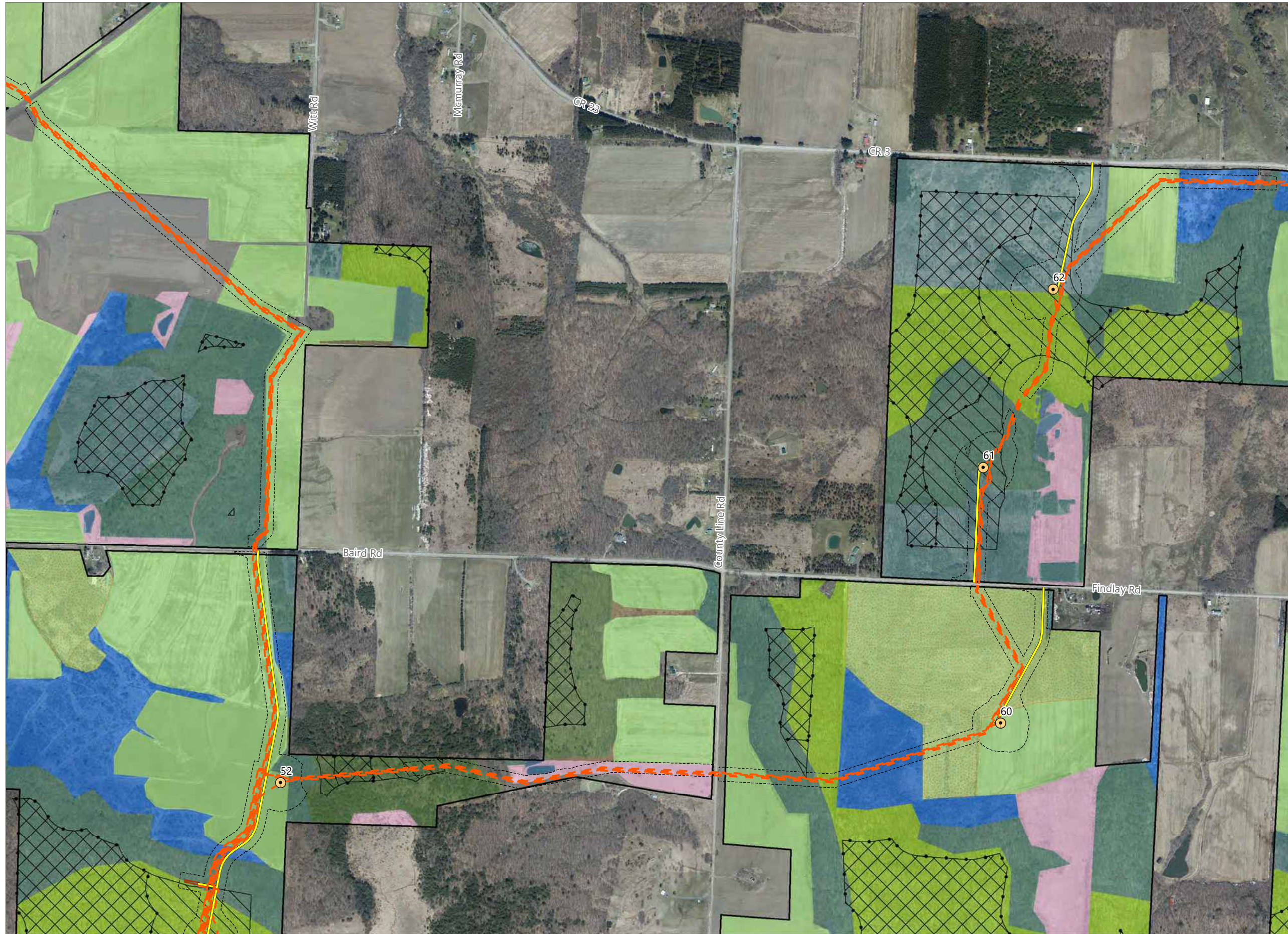
Towns of Arcade, Centerville, Farmersville, Freedom, and Rushford
Allegany, Cattaraugus, and Wyoming
County, New York

Article 10 Amendment
Case No. 17-F-0282

- Plant Community Impact
- Limit of Vegetation Clearing
 - Rich Mesophytic Forest
 - Successional Northern Hardwoods
 - Successional Shrubland
 - Successional Old Field
 - Cropland
 - Pastureland
 - Conifer Plantation
 - Scrub/Shrub Wetland
 - Developed/Disturbed
 - Open Water
 - Interior Forest Pre-Facility
 - Interior Forest Post-Facility

- Proposed Facility Components
- WTG
 - Collection Line
 - Access Road
 - Intersection Improvement
 - Facility Site (See Note 1)





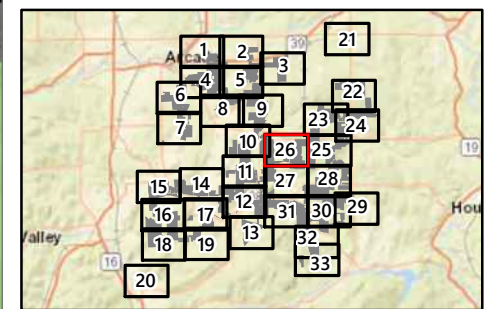
Alle-Catt Wind Farm

Towns of Arcade, Centerville, Farmersville, Freedom, and Rushford Allegany, Cattaraugus, and Wyoming County, New York

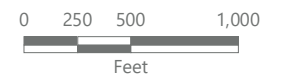
Article 10 Amendment
Case No. 17-F-0282

- Plant Community Impact
- Limit of Vegetation Clearing
 - Rich Mesophytic Forest
 - Hemlock Northern Hardwoods
 - Successional Northern Hardwoods
 - Successional Shrubland
 - Successional Old Field
 - Cropland
 - Pastureland
 - Conifer Plantation
 - Scrub/Shrub Wetland
 - Developed/Disturbed
 - Open Water
 - Interior Forest Pre-Facility
 - Interior Forest Post-Facility

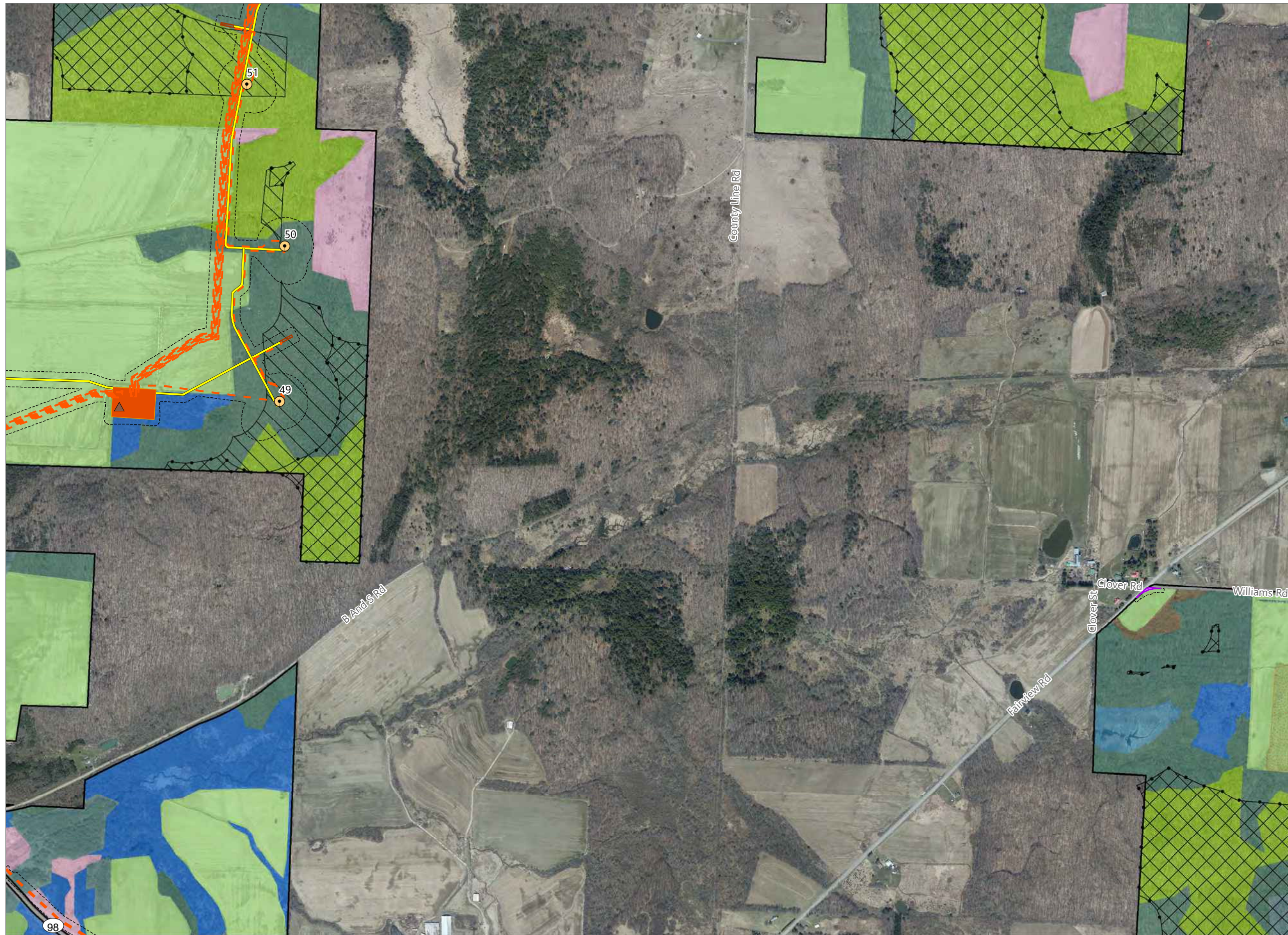
- Proposed Facility Components
- WTG
 - Collection Line
 - Access Road
 - Identiflight Pad
 - Facility Site (See Note 1)



Sheet 26 of 33



Prepared January 23, 2023
(1) Facility Site Boundary based on County GIS dataset.
Basemap: Kucera International, Inc. 2018



Alle-Catt Wind Farm

Towns of Arcade, Centerville, Farmersville, Freedom, and Rushford Allegany, Cattaraugus, and Wyoming County, New York

**Article 10 Amendment
Case No. 17-F-0282**

- Plant Community Impact**
- Limit of Vegetation Clearing
 - Rich Mesophytic Forest
 - Hemlock Northern Hardwoods
 - Successional Northern Hardwoods
 - Successional Shrubland
 - Successional Old Field
 - Cropland
 - Pastureland
 - Conifer Plantation
 - Emergent Wetland
 - Scrub/Shrub Wetland
 - Developed/Disturbed
 - Interior Forest Pre-Facility
 - Interior Forest Post-Facility

- Proposed Facility Components**
- WTG
 - Collection Substation Microwave Tower
 - Collection Line
 - Access Road
 - Collection Substation
 - Identiflight Pad
 - Intersection Improvement
 - Facility Site (See Note 1)

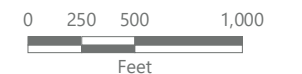
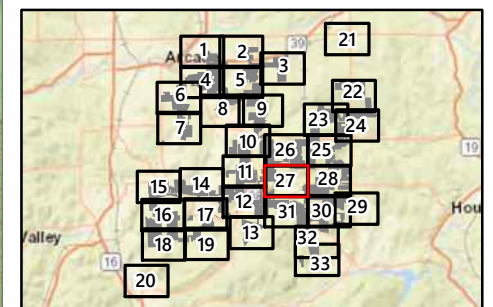


Figure 7: Updated Figure 22-1. Impact to Plant Communities



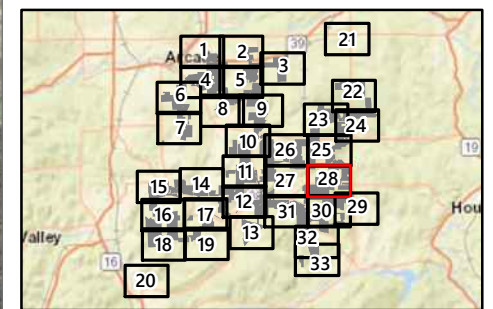
Alle-Catt Wind Farm

Towns of Arcade, Centerville, Farmersville, Freedom, and Rushford Allegany, Cattaraugus, and Wyoming County, New York

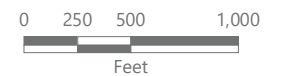
**Article 10 Amendment
Case No. 17-F-0282**

- Plant Community Impact**
- Limit of Vegetation Clearing
 - Rich Mesophytic Forest
 - Successional Northern Hardwoods
 - Successional Shrubland
 - Successional Old Field
 - Cropland
 - Pastureland
 - Conifer Plantation
 - Scrub/Shrub Wetland
 - Developed/Disturbed
 - Open Water
 - Sugar Bush
 - Interior Forest Pre-Facility
 - Interior Forest Post-Facility

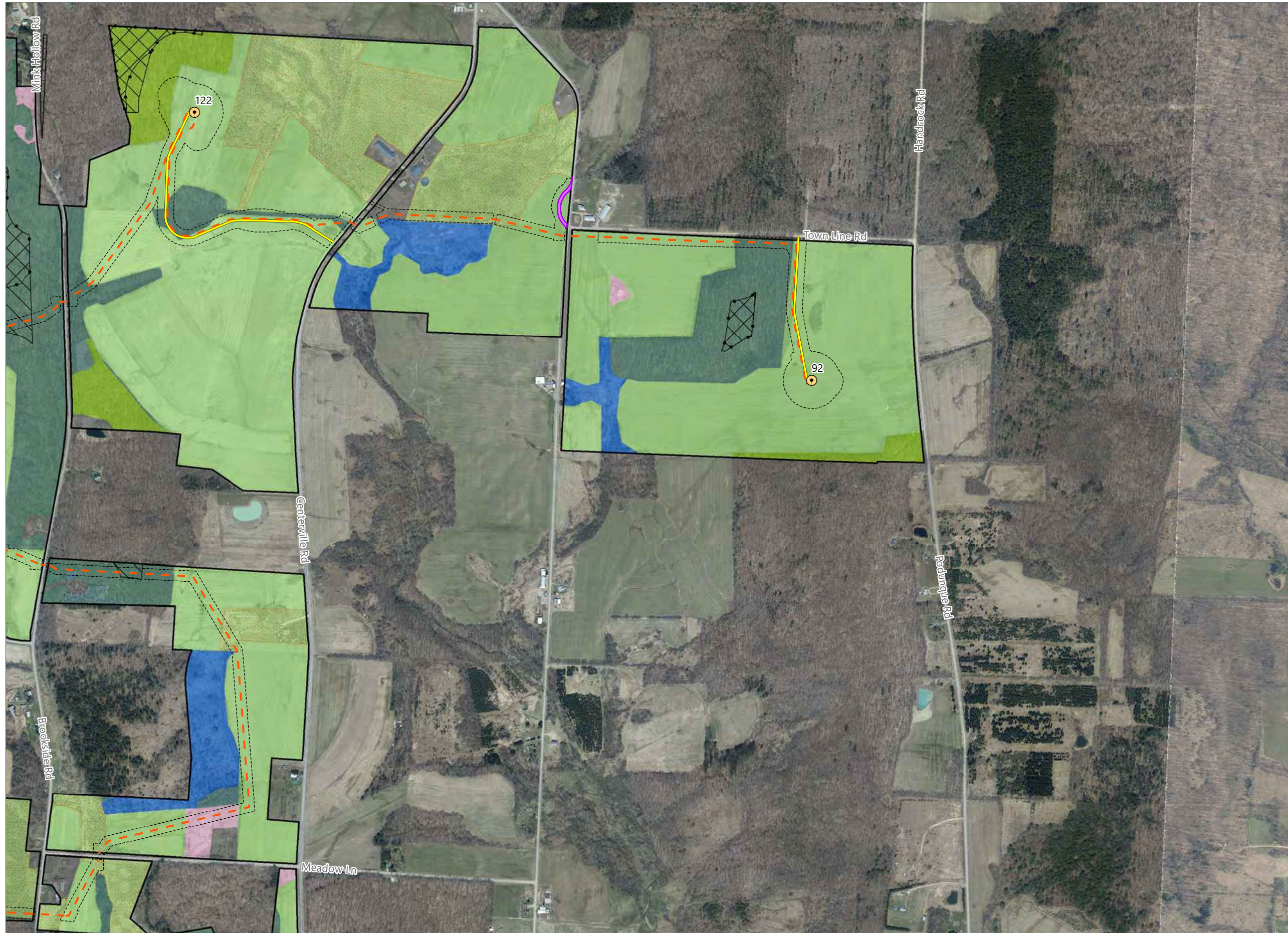
- Proposed Facility Components**
- WTG
 - Collection Line
 - Access Road
 - ADLS Pad
 - Intersection Improvement
 - Facility Site (See Note 1)



Sheet 28 of 33



Prepared January 23, 2023
(1) Facility Site Boundary based on County GIS dataset.
Basemap: Kucera International, Inc. 2018



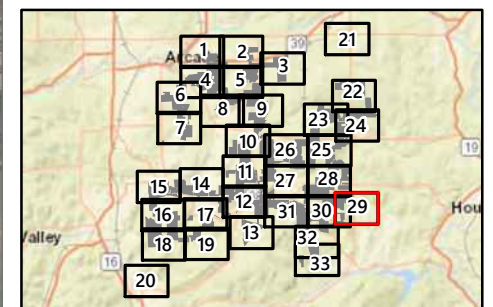
Alle-Catt Wind Farm

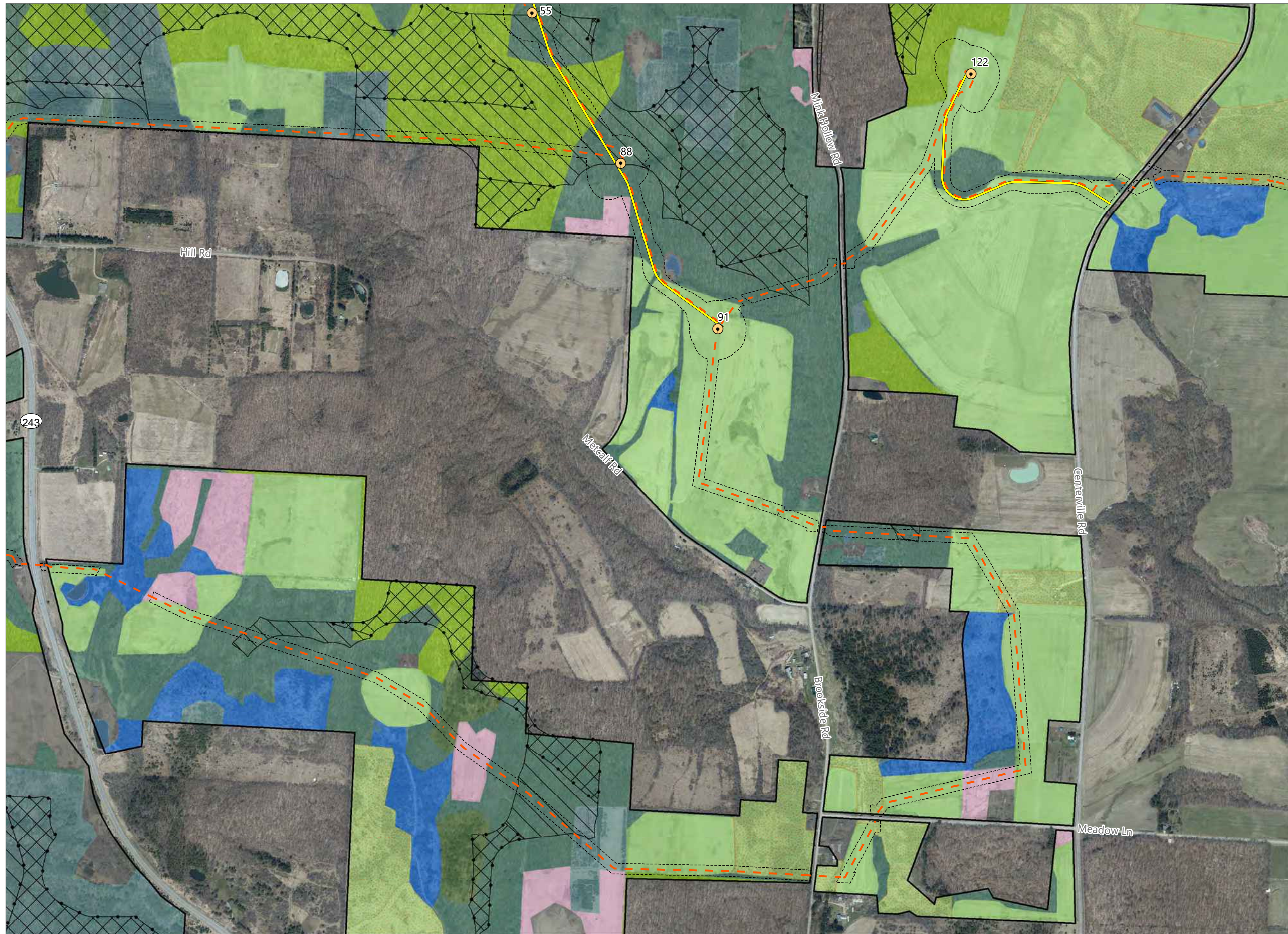
Towns of Arcade, Centerville, Farmersville, Freedom, and Rushford Allegany, Cattaraugus, and Wyoming County, New York

**Article 10 Amendment
Case No. 17-F-0282**

- Plant Community Impact
- Limit of Vegetation Clearing
 - Rich Mesophytic Forest
 - Successional Northern Hardwoods
 - Successional Old Field
 - Cropland
 - Pastureland
 - Conifer Plantation
 - Scrub/Shrub Wetland
 - Developed/Disturbed
 - Open Water
 - Sugar Bush
 - Interior Forest Pre-Facility
 - Interior Forest Post-Facility

- Proposed Facility Components
- WTG
 - Collection Line
 - Access Road
 - Intersection Improvement
 - Facility Site (See Note 1)





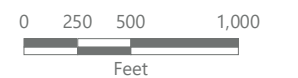
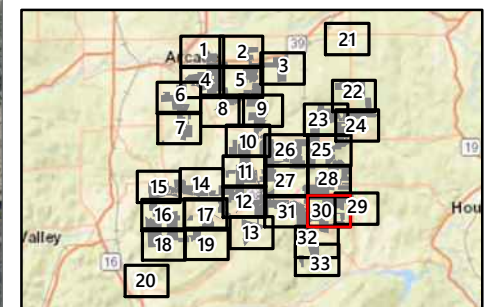
Alle-Catt Wind Farm

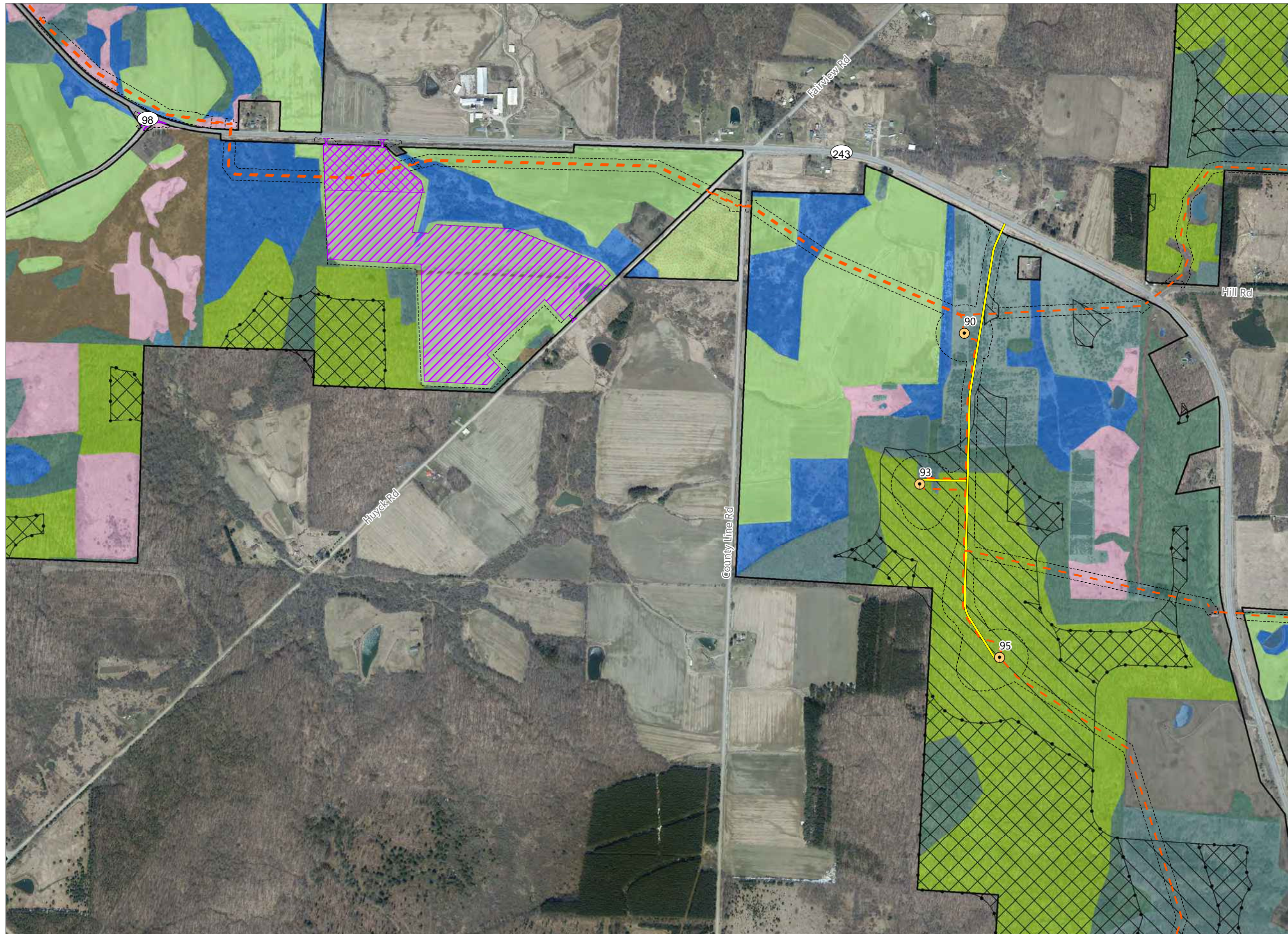
Towns of Arcade, Centerville, Farmersville, Freedom, and Rushford Allegany, Cattaraugus, and Wyoming County, New York

**Article 10 Amendment
Case No. 17-F-0282**

- Plant Community Impact
- Limit of Vegetation Clearing
 - Rich Mesophytic Forest
 - Hemlock Northern Hardwoods
 - Successional Northern Hardwoods
 - Successional Old Field
 - Cropland
 - Pastureland
 - Conifer Plantation
 - Scrub/Shrub Wetland
 - Developed/Disturbed
 - Open Water
 - Sugar Bush
 - Interior Forest Pre-Facility
 - Interior Forest Post-Facility

- Proposed Facility Components
- WTG
 - Collection Line
 - Access Road
 - Facility Site (See Note 1)





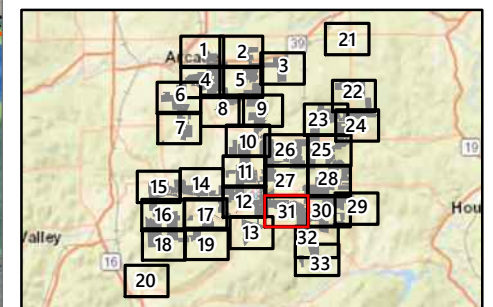
Alle-Catt Wind Farm

Towns of Arcade, Centerville, Farmersville, Freedom, and Rushford Allegany, Cattaraugus, and Wyoming County, New York

Article 10 Amendment
Case No. 17-F-0282

- Plant Community Impact
- Limit of Vegetation Clearing
 - Rich Mesophytic Forest
 - Successional Northern Hardwoods
 - Successional Shrubland
 - Successional Old Field
 - Cropland
 - Pastureland
 - Conifer Plantation
 - Emergent Wetland
 - Scrub/Shrub Wetland
 - Developed/Disturbed
 - Open Water
 - Interior Forest Pre-Facility
 - Interior Forest Post-Facility

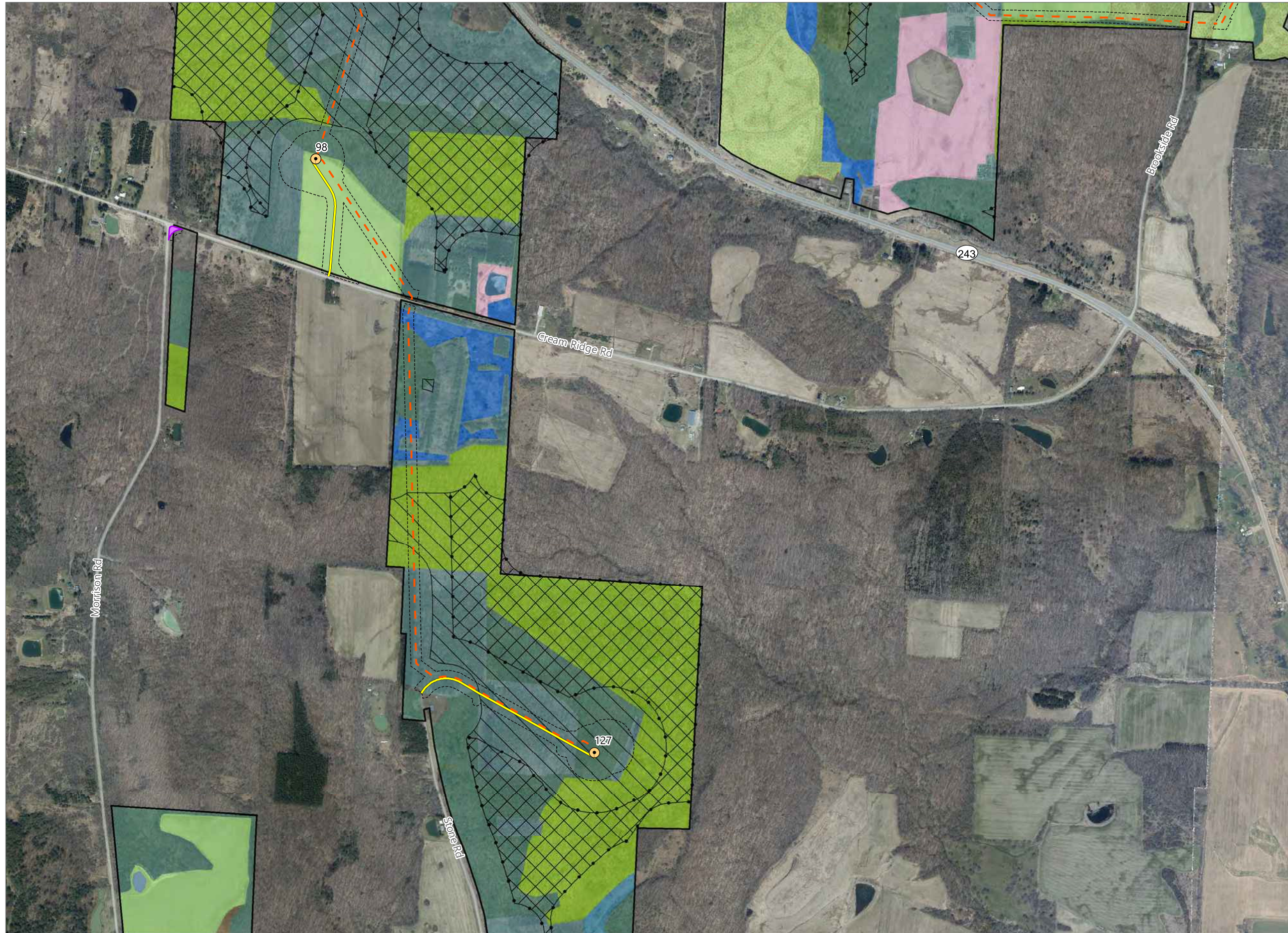
- Proposed Facility Components
- WTG
 - Collection Line
 - Access Road
 - Laydown Area
 - Batch Plant
 - Intersection Improvement
 - Facility Site (See Note 1)



Sheet 31 of 33



Prepared January 23, 2023
(1) Facility Site Boundary based on County GIS dataset.
Basemap: Kucera International, Inc. 2018



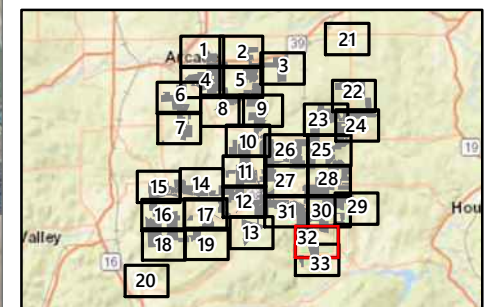
Alle-Catt Wind Farm

Towns of Arcade, Centerville, Farmersville, Freedom, and Rushford Allegany, Cattaraugus, and Wyoming County, New York

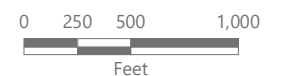
Article 10 Amendment
Case No. 17-F-0282

- Plant Community Impact
- Limit of Vegetation Clearing
 - Rich Mesophytic Forest
 - Hemlock Northern Hardwoods
 - Successional Northern Hardwoods
 - Successional Shrubland
 - Successional Old Field
 - Cropland
 - Pastureland
 - Conifer Plantation
 - Emergent Wetland
 - Scrub/Shrub Wetland
 - Developed/Disturbed
 - Open Water
 - Interior Forest Pre-Facility
 - Interior Forest Post-Facility

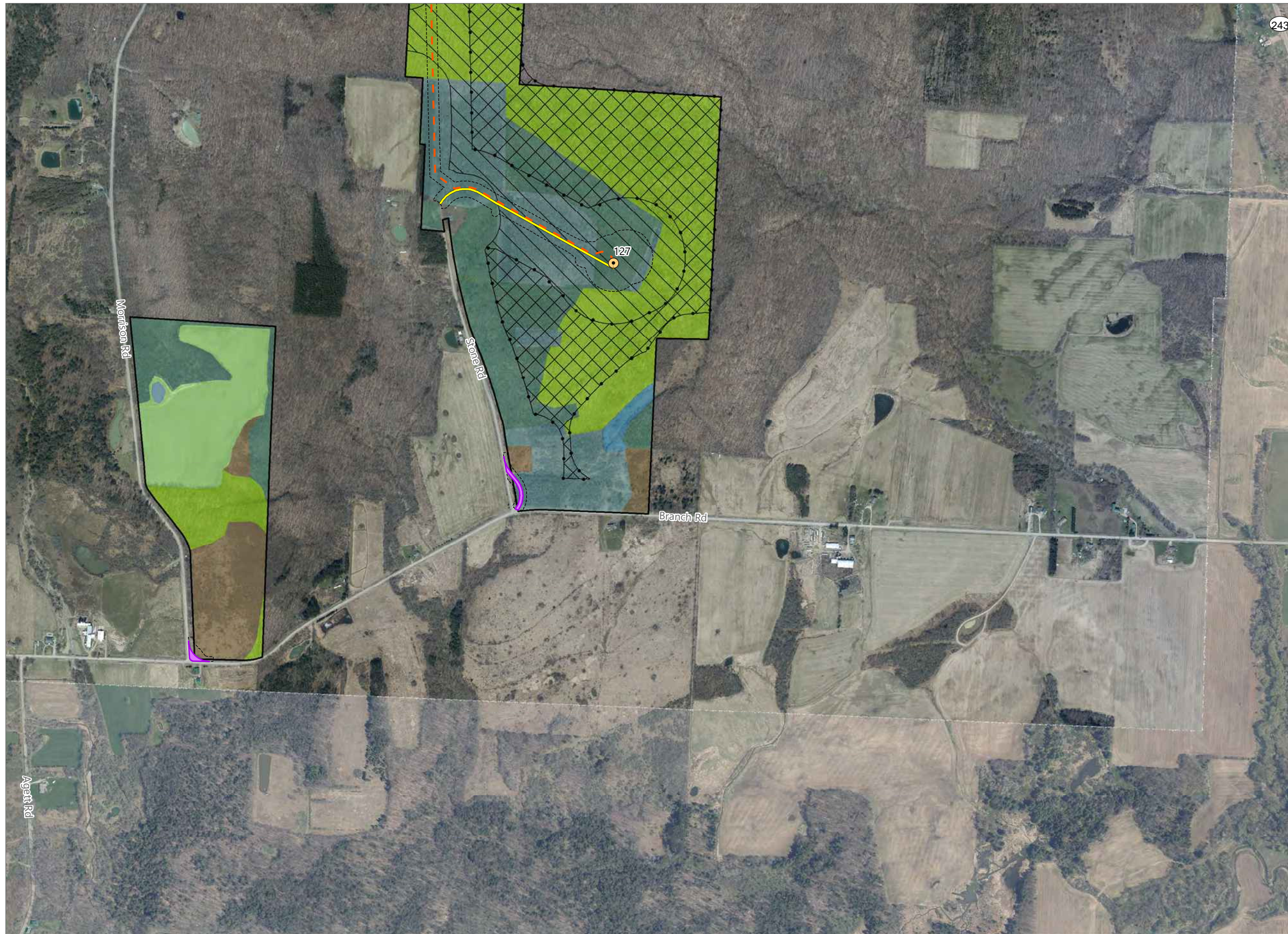
- Proposed Facility Components
- WTG
 - Collection Line
 - Access Road
 - Intersection Improvement
 - Facility Site (See Note 1)



Sheet 32 of 33



Prepared January 23, 2023
(1) Facility Site Boundary based on County GIS dataset.
Basemap: Kucera International, Inc. 2018



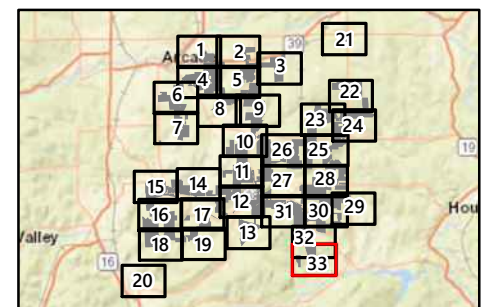
Alle-Catt Wind Farm

Towns of Arcade, Centerville, Farmersville, Freedom, and Rushford Allegany, Cattaraugus, and Wyoming County, New York

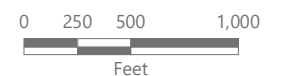
Article 10 Amendment
Case No. 17-F-0282

- Plant Community Impact
- Limit of Vegetation Clearing
 - Rich Mesophytic Forest
 - Hemlock Northern Hardwoods
 - Successional Northern Hardwoods
 - Successional Shrubland
 - Cropland
 - Conifer Plantation
 - Emergent Wetland
 - Developed/Disturbed
 - Open Water
 - Interior Forest Pre-Facility
 - Interior Forest Post-Facility

- Proposed Facility Components
- WTG
 - Collection Line
 - Access Road
 - Intersection Improvement
 - Facility Site (See Note 1)



Sheet 33 of 33



Prepared January 23, 2023
(1) Facility Site Boundary based on County GIS dataset.
Basemap: Kucera International, Inc. 2018